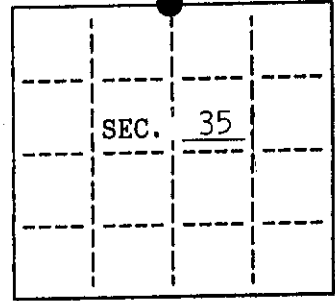


U.S. PUBLIC LAND SURVEY MONUMENT RECORD

Note: This form is intended and designed to fulfill all requirements of Wisconsin Administrative Code, Chapter A-8 7.08 U.S. Public Land Survey Monument Record (3)(a)(b)(c)(d)(e)(f)(g)(h)(i). An additional sheet may be added if necessary to conform with said requirements.

(a) CORNER LOCATION: State Plane Coordinates
N 1/4 corner of Sec. 35 X _____
 Township 38 North Y _____
 Range 6 East Datum Base _____
 Town/City Hazelhurst County of Oneida



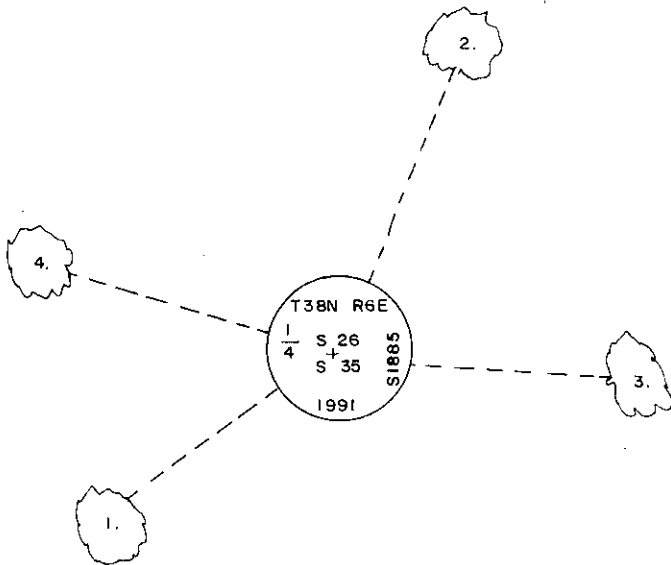
(b) HISTORY OF ORIGINAL CORNER ESTABLISHMENT
 Original Surveyor: Alexander Anderson Original B.T.'S
 Date of Survey: Commenced Sept. 1863 tamarac 8 S26°E, 10 lks.
 Completed Oct. 1863 tamarac 7 N45°W, 35 lks.

(b)(f)(g)(h) Description of monument found at this corner and if it was accepted, state all evidence (material, testimonial, occupational, plats, records, other monuments) used as a basis for accepting. If not accepted or if nothing was found, state evidence used as basis for establishing location. If reestablished through lost corner proportionate methods, indicate all monuments, distances and directions used to establish. Indicate type of monument and sign post found or set.

September, 1963: Map by James Griffin; iron pipe; 7" tamarack S52°W, 12.1', 3" spruce S86°E, 15.1'

September 28, 1991: I found and accepted a 1-3/4" dia., 30" long iron pipe. I replaced pipe with a 1" dia., 72" long aluminum pipe with 2-1/2" dia. Oneida Co. aluminum cap set 6" above the ground and marked as shown. I Found the following witnesses: (Griffin) spruce snag 5" S86°E, 15.3 feet; (Griffin) set nail in tamarack 10" S54°W, 12.35 feet. I established the following witnesses: set nail in j.pine 5" N23°E, 40.30 feet; set nail in b.spruce 4" S86°E, 16.41 feet; set nail in tamarack 4" N73°W, 37.50 feet; set plastic sign post Northwest 1-1/2 feet.


(c)(d)(e) Plan view of corner with ties to at least 4 witness monuments. If in disagreement with previously established corner, show the distances between the two corners and also indicate the ties to the disputed.



1. nail in tamarack 10" S54°W, 12.35 feet
 2. nail in j.pine 5" N23°E, 40.30 feet
 3. nail in b.spruce 4" S86°E, 16.41 feet
 4. nail in tamarack 4" N73°W, 37.50 feet
- not to scale

(i) I, Jeffrey W. Austin, Reg. Land Surveyor hereby certify that the corner location on this record was determined by me or under my direction and control and that this U.S. Public Land Survey Monument Record is correct and complete to the best of my knowledge and belief.

Signature *Jeffrey W. Austin* Date 10-28-1991



INDEX NO. V-19

3806260020