

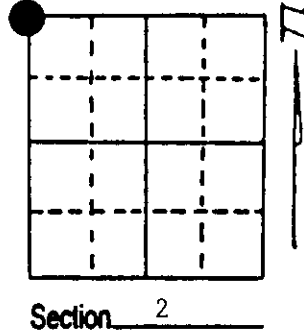
U.S. PUBLIC LAND SURVEY MONUMENT RECORD

Note: This form is intended and designed to fulfill all requirements of Wisconsin Administrative Code, Chapter A-E 7.08 U.S. Public Land Survey Monument Record (3) (a) (b) (c) (d) (e) (f) (g) (h) (i). An additional sheet may be added if necessary to conform with said requirements.

(a) Corner location: Township 37 North
 Range 6 East/West

Town/City/Village Cassian

County Oneida



(b) (f) (g) (h) Description of monument found at this corner and if it was accepted, state all evidence (material, testimonial, occupational, plats, records, other monuments) used as a basis for accepting. If not accepted or if nothing was found, state evidence used as basis for establishing location. If reestablished through lost corner proportionate methods, indicate all monuments, distances and directions used to establish. Indicate type of monument found or set and sign post.

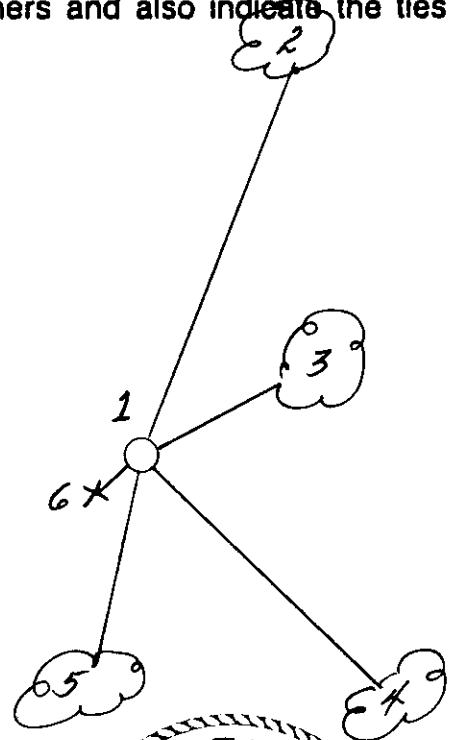
- 1860 - Alfred Millard established this corner and set a wood post with three BTs:
 - 6" Tamarack, N71°E, 46 Links (30.36')
 - 6" Tamarack, S17°W, 100 Links (66.00')
 - 3" Tamarack, N24°W, 43 Links (28.38')
- 12/4/1936 & 1/9/1937 - Vern Maine restored this corner from original BTs. He placed an iron pipe with brass cap and two new BTs:
 - 4" Red Pine, S16°E, 157½ Links (103.95')
 - 14" Red Pine, N13½°E, 575. Links (379.5')
- 6/10/1996 - Milo E. Stefan found Maines monument in excellent condition with 14" BT okay and 4" Red Pine gone. We made three new BTs and set plastic sign post.

(c) (d) (e) Plan view of corner with ties to at least 4 witness monuments. If in disagreement with previously established corner, show the distances between the two corners and also indicate the ties to the disputed corner.

- 1) 2" x 60" iron pipe/B.C.
- *2) 22" Red Pine, N13½°E, 379.5'
- **3) 6" Tamarack, N49°E, 17.97'
- 4) 8" Tamarack, S46°E, 62.83'
- 5) 5" Jack Pine, S6°W, 32.70'
- 6) Plastic Sign Post, SW, .8'

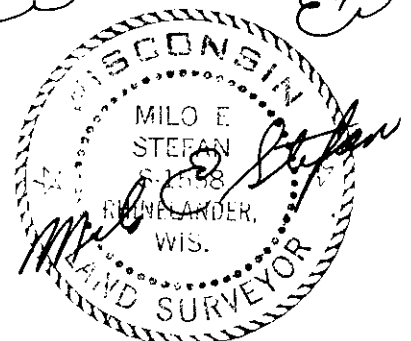
*Maines BT, 1936
 **Location Poster by W.C.D.

Distances from nail in side of BTs
 Stump blaze scribed "BT"
 BT tags on face of each BT



(i) I, Milo E. Stefan
 (type or print name) certify that the corner location on this record was determined by me or under my direction and control and that this U.S. Public Land Survey Monument Record is correct and complete to the best of my knowledge and belief.

Milo E. Stefan June 18, 1996
 Signature Date



3806340000
 Stamp