

U.S. PUBLIC LAND SURVEY MONUMENT RECORD

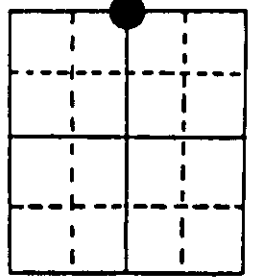
Note: This form is intended and designed to fulfill all requirements of Wisconsin Administrative Code, Chapter A-E 7.08 U.S. Public Land Survey Monument Record (3) (a) (b) (c) (d) (e) (f) (g) (h) (i). An additional sheet may be added if necessary to conform with said requirements.

(a) Corner location: Township 37 North

Range 6 East/West

Town/City/Village Cassian

County Oneida



Section 2

(b) (f) (g) (h) Description of monument found at this corner and if it was accepted, state all evidence (material, testimonial, occupational, plats, records, other monuments) used as a basis for accepting. If not accepted or if nothing was found, state evidence used as basis for establishing location. If reestablished through lost corner proportionate methods, indicate all monuments, distances and directions used to establish. Indicate type of monument found or set and sign post.

1860 - Alfred Millard established this corner, set a wood post with two BTs:

8" Maple, S10°E, 13 Links (8.58') 8" Maple, N4°W, 29 Links (19.14')

12/5/1936 & 1/9/1937 - Vern Maine restored this corner by Lost Methods - 40.15½

chains East & West. He set a monument with two BTs:

12" White Pine Stump, N64°E, 61 Links (40.26')

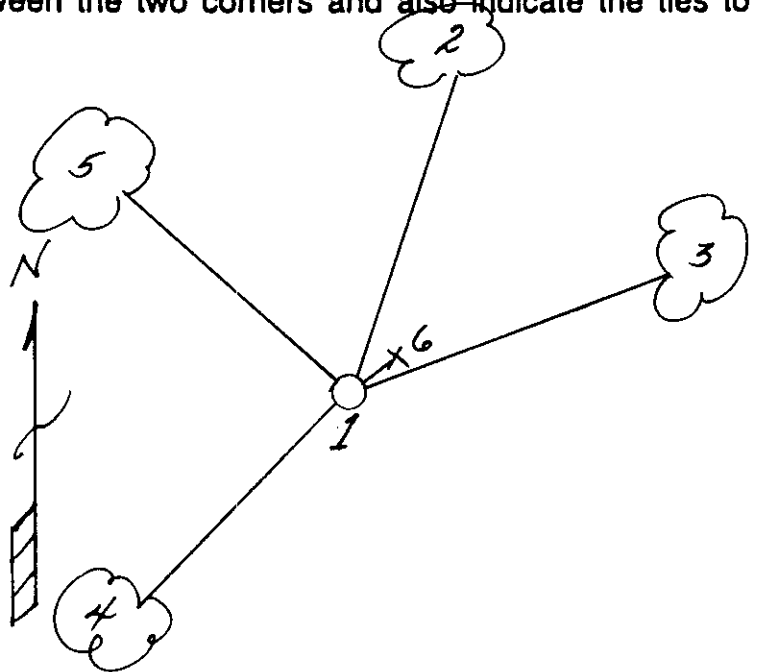
20" White Pine Stump, N69°W, 61 3/4 Links (40.755')

6/10/1996 - Milo E. Stefan found Maines monument in excellent condition but both BTs recently grubbed out and gone. We made four new BTs and set a plastic sign post.

(c) (d) (e) Plan view of corner with ties to at least 4 witness monuments. If in disagreement with previously established corner, show the distances between the two corners and also indicate the ties to the disputed corner.

- 1) 2" x 60" Iron Pipe/B.C.
- 2) 3" Red Oak, N20°E, 106.47'
- 3) 3" Red Oak, N73°E, 57.33'
- 4) 3" White Birch, S45°W, 30.98'
- 5) 11" White Pine, N57°W, 55.85'
- 6) Plastic Sign Post, NE, .8'


3" BTs "X" scribed at stump blaze.
Distances from nail in side of BTs
Stump blaze scribed "BT"
BT tags on face of each BT



(i) I, Milo E. Stefan
(type or print name) certify that the corner location on this record was determined by me or under my direction and control and that this U.S. Public Land Survey Monument Record is correct and complete to the best of my knowledge and belief.

Milo E. Stefan
Signature

June 18, 1996
Date



3806350020
Stamp