

U.S. PUBLIC LAND SURVEY MONUMENT RECORD

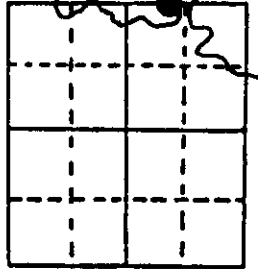
Note: This form is intended and designed to fulfill all requirements of Wisconsin Administrative Code, Chapter A-E 7.08 U.S. Public Land Survey Monument Record (3) (a) (b) (c) (d) (e) (f) (g) (h) (i). An additional sheet may be added if necessary to conform with said requirements.

(a) Corner location: Township 38 North Corner: North line of Section 17
 East MC/McGrath Lake on

Section 17 Range 7 East Original Surveyor: Anderson/GLO

Town/City/Village Town of Lake Tomahawk Original B.T.'s: 15" Py N32°E 19 lks
 10" Pw S74°E 42 lks

County Oneida



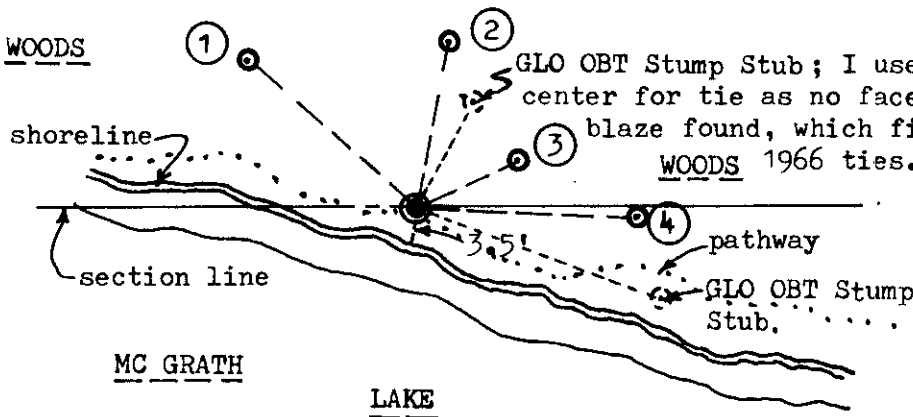
Original Survey Date: August 1863 ● Location

(b) (f) (g) (h) Description of monument found at this corner and if it was accepted, state all evidence (material, testimonial, occupational, plats, records, other monuments) used as a basis for accepting. If not accepted or if nothing was found, state evidence used as basis for establishing location. If reestablished through lost corner proportionate methods, indicate all monuments, distances and directions used to establish. Indicate type of monument found or set and sign post.

In 1966, Roberts/Northwoods Surveyors, Inc. set a temporary nail at corner from record GLO OBTs found as stumps on lake shore, and marked new BTs 6" Pn S82°E 22.8' and 10" Or N60°W 23.5', and noted that a standard WCD iron pipe monument would be set at corner location later. In addition to finding both BTs by Roberts, I also found evidence of the original GLO survey OBTs as low badly decayed stump stubs; record ties from all found BTs fell within a 6" dia. circle, so I set final location of corner by averaging for a best fit juncture. No metallic or wood corner monument evidence was found at latter location or within 5' radius of corner location, so I set a standard 2" dia. by 48" long iron pipe monument with stamped DNR brass cap 22" above existing grade and piled several large and small stones around base of monument to secure. Corner falls in pathway along lake shore bank at bottom of steep lake shore slope. Corner is easily accessed by short walk along lake bank from public landing on east shore off County Highway 'D'. I also set a standard white fiberglass 'T' corner marker post on steep lake shore bank 3'+/- North of corner monument. This corner recovery completed October 11, 1996; no witnesses present.

Note: NE Pn OBT stump found at N25°E and SE Pw OBT stump found at S69°E, magnetic bearings.

(c) (d) (e) Plan view of corner with ties to at least 4 witness monuments. If in disagreement with previously established corner, show the distances between the two corners and also indicate the ties to the disputed corner.



Witness Monument Ties:


- ① 14" Or N48°W 23.30' (Older BT with face blazes shut but plain)
- ② 4.5" Pn N10°E 17.80'. (New)
- ③ 5" Pn N62°E 11.86'. (New)
- ④ 11" Pn S88°E 23.20' (Older BT with upper blaze shut but plain and lower blaze partly shut with face/scribe plain.)

Unless otherwise indicated, all BT witness monument ties are to a 1/4" dia. by 2.5" long PK nail with 1.25" dia. steel washer set in unblazed right face bark; and a PK nail with 2" dia. steel washer stamped BT also set in unblazed front face bark of each BT at DBH. All previous corner recovery notes from Wisconsin DNR and/or Oneida County survey records.

Scale: 1" = 20'

(i) I, William C. Rohde, RLS 841
 (type or print name) certify that the corner location on this record was determined by me or under my direction and control and that this U.S. Public Land Survey Monument Record is correct and complete to the best of my knowledge and belief.

Signature William C. Rohde Date 10/21/96



Index No. 37.8

3807080013