

This form is intended to fulfill the requirements of Chapter A-E 7.08 (3)(a) thru (i) U.S. Public Land Survey Monument Location Record, Wisconsin Administrative Code. Use the reverse side of form for continuation.

Recorders Data

**U.S. PUBLIC LAND SURVEY MONUMENT LOCATION RECORD**

USPLS CORNER: WEST 1/4 CORNER SECTION: 11 TOWNSHIP: 37 NORTH RANGE: 08 EAST  
 NAME OF WATERWAY FOR M.C. CORNER: N/A SECTION LINE: N/A  
 (CITY)(VILLAGE)(TOWN) OF: PINE LAKE COUNTY OF: ONEIDA

Description of monument found or placed and all other evidence used as the basis for monument location; including monuments and related measurements required if the corner location was reestablished by lost corner proportionate methods. Also indicate name of original surveyor, original survey date and the corner monument, bearing trees, witness or other reference monuments established; including measured bearing and distance ties, from available records.

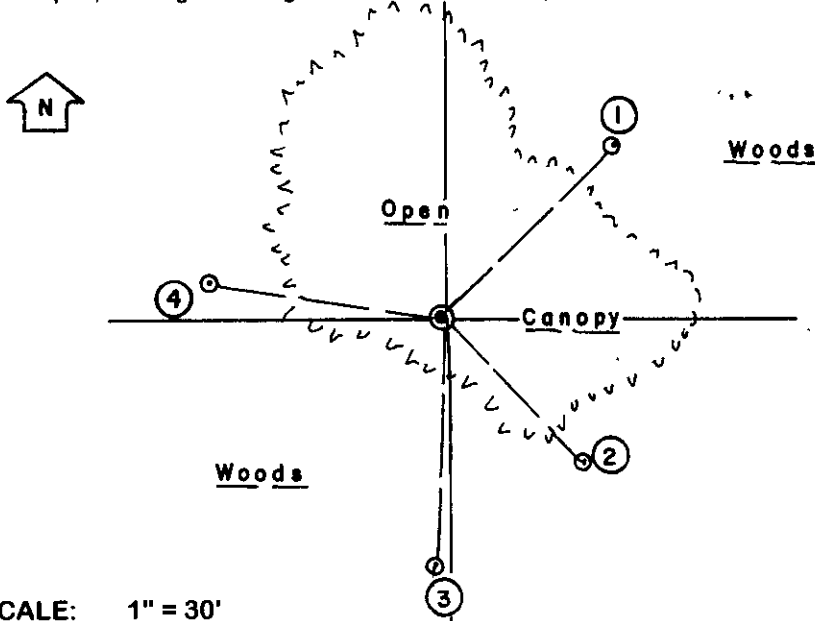
Found and accepted older 1.5" dia. galvanized iron pipe with plain pipe cap 27" above old rock cairn crown and upper 25" of an old 4" sq. wood corner post with 4 way pointed top wired to the iron pipe. I removed the iron pipe and wood post and drove a standard 2" dia. by 30" long aluminum pipe monument with cast aluminum point and stamped Oneida County cap into the plumb soil cavity to 2" above existing rock cairn crown. I left the old 73" long iron pipe monument with old wood post attached flat on grade nearby. The corner is located about 75' South of an existing E/W private woods road and about 525' West of centerline of N/S blacktop River Road. Ripco tag also found on East face of 8"Pj on West edge of road.

In July 1863, William E. Daugherty/GLO set a wood post as the original corner and marked OBTs: A 10"Pw S45°E 17 links and a 12" Pj N63°W 41 links; all of which are now obliterated. In March 1915, D.H. Vaughan set a wood post at this corner and marked new BTs; the post and BTs found by V.M. Maine in April 1938 as a 14"Pr stump N53°E 0.53 chains and a 14" Pw stump S42.5°E 0.125 chains and he set a new oak post at the corner and marked a new BT : a 10" Pj N35°W at 0.966 chains and noted nothing else near.

In December 1954, Ivan Branham found an old wood post in a rock cairn at this corner and noted undescribed BTs OK and set a new wood post at the corner, north of a fence.

In 1977, William E. Bandow/RLS 1182, upon my query at his Rhinelander office, stated that he used the iron pipe I found at the corner to proportion the W1/16SW forty corner midway on a right line to the SW section corner per Plat of Survey B-617 in Oneida County survey records. This recovery completed September 5, 2001; there were no direct witnesses.

Plan view map of monument location with bearing and distance ties to a minimum of four(4) described witness or reference monuments of concrete, natural stone, iron, live bearing trees or equivalent material. If applicable, also show a minimum of two(2) bearing and distance ties to any other monument found and not accepted; including the bearing and distance from the accepted monument.



**WITNESS MONUMENT TIES:**

- ① - New BT 14" Mr N45°E 38.18'.
- ② - New BT 8" Mr S45°E 32.60'.
- ③ - New BT 6" Mr S02°W 38.59'.
- ④ - New BT North 14" Mr of triple with No Trespass sign on upper East face N81°W 36.75'.

Standard white poly 'T' corner marker post set 8" SW of corner monument at edge of rock cairn.

No older BTs observed nearby.

Existing E/W private woods road has a cabeled/locked gate at River Road, so corner accessed by an easy walk-in.

SCALE: 1" = 30'

Unless otherwise indicated, all bearing tree ties are to a .25" dia. by 2.5" long PK nail with a 1.25" dia. steel washer driven into unblazed right face and a .25" dia. by 2.5" long PK nail with a 2" dia. steel washer stamped BT is also driven into unblazed face of bearing tree at DBH; the basis for measured bearings is by compass to nearest degree and all tie distances are measured horizontal by steel tape corrected to nearest 1/100th feet at standard temperature of 68° F.

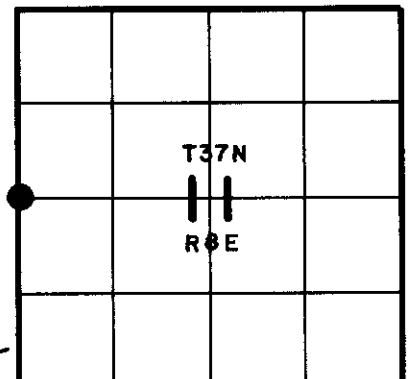
RLS SEAL:



LAND SURVEYOR CERTIFICATE:

I, William C. Rohde, hereby certify that I am duly licensed as a Professional Land Surveyor in the State of Wisconsin; that this USPLS monument location was determined by me and/or under my direct supervision and control; and that this U.S. Public Land Survey Monument Location Record is true and correct to the best of my knowledge and belief.

Signed *William C. Rohde*  
 William C. Rohde RLS 841



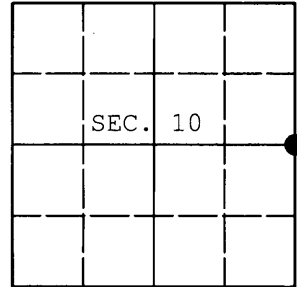
SECTION LOCATION MAP

INDEX NO. 2002

U.S. PUBLIC LAND SURVEY MONUMENT RECORD

Note: This form is intended and designed to fulfill all requirements of Wisconsin Administrative Code, Chapter A-E 7.08 U.S. Public Land Survey Monument Record (3) (a) (b) (c) (d) (e) (f) (g) (h) (i). An additional sheet may be added if necessary to conform with said requirements.

(a) CORNER LOCATION: WISCRS (Oneida County)
1/4 Cor. of Secs. 10 & 11 N: 191,411.33 USft
Township 37 North E: 248,919.82 USft
Range 8 East of the 4th P.M. Datum: NAD 1983(2011)
Town of Pine Lake County of Oneida



(b) HISTORY OF ORIGINAL CORNER ESTABLISHMENT

Original Surveyor: Original Accessories:
Date of Survey: Commenced:
Completed:

(b) (f) (g) (h) Description of monument found at this corner and if it was accepted, state all evidence (material, testimonial, occupational, plats, records, other monuments) used as a basis for accepting. If not accepted or if nothing was found, state evidence used as basis for establishing location. If re-established through lost corner proportionate methods, indicate all monuments, distances and directions used to establish. Indicate type of monument and sign post found or set.

NOTE: This is a perpetuation of a previous USPLS Monument Record by William C. Rohde, RLS dated March 25, 2002 and filed in the office of the Oneida County Register of Deeds. A complete history of the corner can be found on the previous monument record. I accept the previous location as a true and faithful perpetuation or reestablishment of the original corner location and further perpetuate it as follows.

June 22, 2014: I found and accepted Rohde's monument, a 2.5" diam. Oneida County aluminum monument. Rohde's accessories were found in substantial agreement with his previous record and were not remeasured as the sole purpose of this work is to report the coordinates of the corner point.

The coordinates shown were derived from a direct RTN GPS observation referenced to the WISCORS network.

(c) (d) (e) Plan view of corner with ties to at least 4 witness monuments. If in disagreement with previously established corner, show the distances between the two corners and also indicate the ties to the disputed.

REGISTER OF DEEDS OFFICE
ONEIDA COUNTY
FILED

JUL 03 2014

AT O'CLOCK M
KYLE J. FRANSON
REGISTER OF DEEDS



(i) I, Jeffrey W. Austin, Registered Land Surveyor No. S-1885, hereby certify that the corner location on this record was determined by me or under my direction and control and that this U.S. Public Land Survey Monument Record is correct and complete to the best of my knowledge and belief.

Handwritten signature of Jeffrey W. Austin over a horizontal line.

JUNE 28, 2014
Date