

At \_\_\_\_\_ O'Clock \_\_\_\_\_ M  
**THOMAS H. LEIGHTON**  
REGISTER OF DEEDS

Recorders Data

This form is intended to fulfill the requirements of Chapter A-E7.08 (3)(a) thru (i) U.S. Public Land Survey Monument Location Record, Wisconsin Administrative Code. Use the reverse side of form for continuation.

**U.S. PUBLIC LAND SURVEY MONUMENT LOCATION RECORD**

USPLS CORNER: NORTH 1/4 SECTION: 13 TOWNSHIP: 38 NORTH RANGE: 7 EAST

NAME OF WATERWAY FOR M.C. CORNER: N/A SECTION LINE: N/A

(CITY)(VILLAGE)(TOWN) OF: LAKE TOMAHAWK COUNTY OF: ONEIDA

Description of monument found or placed and all other evidence used as the basis for monument location; including monuments and measurements required if the corner location was reestablished by lost corner proportionate methods. Also indicate name of the original surveyor, original survey date and the corner monument, bearing trees, witness or other reference monuments established, including measured bearing and distance ties, from available survey records.

In August 1863, Alexander Anderson/GLO set a wood post as the original corner and noted OBTs: a 14" Pw N34°E 132 links and a 10" Hemlock S30°W 79 links; all are now obliterated.

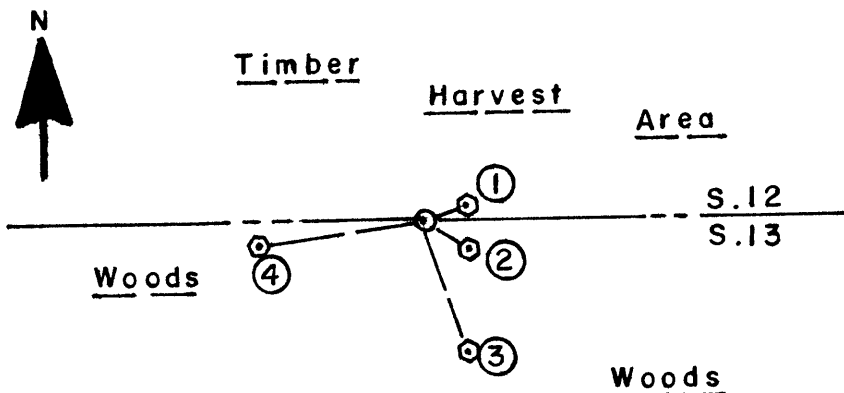
In June 1976, Harold W. Behn/RLS 1221 found and accepted a 3/4" iron pipe at this corner and noted BT's: a 9" Pr S26°W 10.8', now a 10" rotted stump, and a 10" Oak N69°E 4.7', now a 12" N72°E.

In November 1988, Marvin E. Seymour/RLS 1412 found a 1" iron pipe at this corner and Behn 10" Oak BT N69°E 5.1' to center, with old squared wood marker post leaning onto the BT, I found as a 12" Or N72°E with upper & lower blazes shut but scars plain and he noted new BTs: an 18" Or S89°W 42.70', I found as a 15" Or N87°W with upper & lower blazes shut but scars plain; a 15" double Or S21°E 14.40', I found as a 16" Or S19°E with upper & lower blazes open; and a 12" Or N30°W 20.50', now gone.

I found an old 3/4" dia. iron pipe with uncapped top 9" up and plumb at this corner, which I left in place and I drove a standard 2" dia. aluminum pipe monument over the old iron pipe with stamped Oneida County cap 10" up for new ties. Corner falls 50'+/- West of unimproved woods road bearing S20°E & N05°W at southerly edge of timber harvest area to the North.

This recovery completed on August 10, 2006; there were no direct witnesses.

Plan view map of monument location with bearing and distance ties to a minimum of four(4) described witness or reference monuments of concrete, natural stone, iron, live bearing trees or equivalent material. If applicable, also show a minimum of two(2) bearing and distance ties to any other monument found and not accepted; including the bearing and distance from the accepted monument.



**WITNESS MONUMENT TIES:**


- ① Old 12" Or BT with upper & lower face blazes shut but plain N72°E 4.80'.
- ② New 4.5" Pw BT S60°E 5.57'.
- ③ Old West 16" trunk of double Or BT S19°E 14.66'.
- ④ New 4.5" Pw BT S82°W 17.11'.

I painted all old BT blazes orange & flagged new monument and standard white poly 'T' marker post set 9" East of corner monument.

SCALE: 1" = 20'

Unless otherwise indicated, all bearing tree ties are to a .25" dia. by 2.5" long PK nail with a 1.25" dia. steel washer driven into unblazed right face and a .25" dia. by 2.5" long PK nail with a 2" dia. steel washer stamped BT is also driven into unblazed face of bearing tree at DBH; the basis for measured bearings is by compass to nearest degree and all tie distances are measured horizontal by steel tape corrected to nearest 1/100th feet at standard temperature of 68° F.

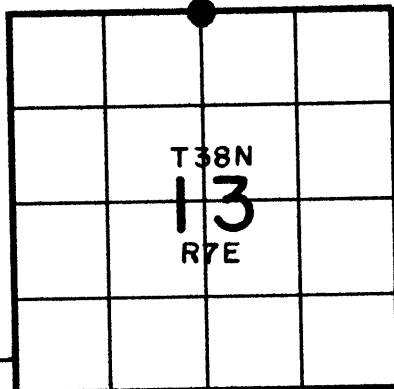
RLS SEAL:



**LAND SURVEYOR CERTIFICATE:**

I, William C. Rohde, hereby certify that I am duly licensed as a Professional Land Surveyor in the State of Wisconsin; that this USPLS monument location was determined by me and/or under my direct supervision and control; and that this U.S. Public Land Survey Monument Location Record is true and correct to the best of my knowledge and belief.

Signed: William C. Rohde  
William C. Rohde RLS 841

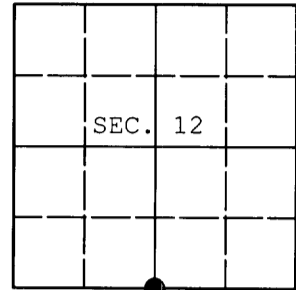


SECTION LOCATION MAP  
INDEX NO. J 23  
3807120020

**U.S. PUBLIC LAND SURVEY MONUMENT RECORD**

Note: This form is intended and designed to fulfill all requirements of Wisconsin Administrative Code, Chapter A-E 7.08 U.S. Public Land Survey Monument Record (3) (a) (b) (c) (d) (e) (f) (g) (h) (i). An additional sheet may be added if necessary to conform with said requirements.

(a) CORNER LOCATION: WISCRS (Oneida County)  
1/4 Cor. of Secs. 12 & 13 N: 220,397.54 USft  
Township 38 North E: 226,161.86 USft  
Range 7 East of the 4th P.M. Datum: NAD 1983(2011)  
Town of Lake Tomahawk County of Oneida



(b) HISTORY OF ORIGINAL CORNER ESTABLISHMENT

Original Surveyor: Original Accessories:  
Date of Survey: Commenced:  
Completed:

(b) (f) (g) (h) Description of monument found at this corner and if it was accepted, state all evidence (material, testimonial, occupational, plats, records, other monuments) used as a basis for accepting. If not accepted or if nothing was found, state evidence used as basis for establishing location. If re-established through lost corner proportionate methods, indicate all monuments, distances and directions used to establish. Indicate type of monument and sign post found or set.

NOTE: This is a perpetuation of a previous USPLS Monument Record by William C. Rohde, RLS dated January 20, 2007 and filed in the office of the Oneida County Register of Deeds. A complete history of the corner can be found on the previous monument record. I accept the previous location as a true and faithful perpetuation or reestablishment of the original corner location and further perpetuate it as follows.

June 22, 2014: I found and accepted Rohde's monument, a 2.5" diam. Oneida County aluminum monument. Rohde's accessories were found in substantial agreement with his previous record and were not remeasured as the sole purpose of this work is to report the coordinates of the corner point.

The coordinates shown were derived from a direct RTN GPS observation referenced to the WISCORS network.

(c) (d) (e) Plan view of corner with ties to at least 4 witness monuments. If in disagreement with previously established corner, show the distances between the two corners and also indicate the ties to the disputed.

REGISTER OF DEEDS OFFICE  
ONEIDA COUNTY  
FILED

JUL 03 2014

AT \_\_\_\_\_ O'CLOCK \_\_\_\_\_ M  
KYLE J. FRANSON  
REGISTER OF DEEDS

(i) I, Jeffrey W. Austin, Registered Land Surveyor No. S-1885, hereby certify that the corner location on this record was determined by me or under my direction and control and that this U.S. Public Land Survey Monument Record is correct and complete to the best of my knowledge and belief.



Signature

Date

JUNE 28, 2014