

This form is intended to fulfill the requirements of Chapter A-E7.08 (3)(a) thru (i) U.S. Public Land Survey Monument Location Record, Wisconsin Administrative Code. Use the reverse side of form for continuation.

**U.S. PUBLIC LAND SURVEY MONUMENT LOCATION RECORD**

USPLS CORNER: NORTH 1/4 CORNER SECTION: 20 TOWNSHIP: 38 NORTH RANGE: 7 EAST  
 NAME OF WATERWAY FOR M.C. CORNER : N/A SECTION LINE: N/A  
 (CITY)(VILLAGE)(TOWN) OF: LAKE TOMAHAWK COUNTY OF: ONEIDA

Description of monument found or placed and all other evidence used as the basis for monument location; including monuments and measurements required if the corner location was reestablished by lost corner proportionate methods. Also indicate name of the original surveyor, original survey date and the corner monument, bearing trees, witness or other reference monuments established, including measured bearing and distance ties, from available survey records.

Found and accepted record angle iron post broken off at grade at this corner, which I left in place and drove a standard 2" dia. by 30" long aluminum pipe monument over it with stamped Oneida County cap 24" up and piled several rocks as a cairn around the monument to further secure; standard white poly 'T' marker post set 9" South of the monument.

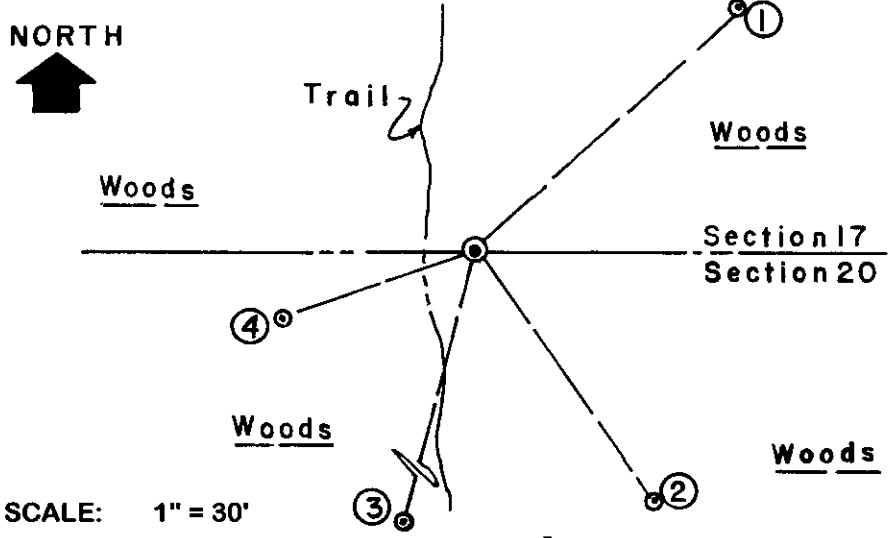
In September/October 1863, Alexander Anderson/GLO set a wood post as the original corner and noted OBTs: an 8" Hemlock S55°E 17 links and an 8" Hemlock N61°E 17 links; all are now obliterated.

In April 1973, John Fisher/RLS 836 notes an angle iron at this corner and BTs: 12" Oak N42°E 55.9', found OK and used for new ties below, and a 10" Oak S36°E 47.2', found OK and used for new ties below; all per Plat of American Legion Acres filed as Sheets 255 & 256 in Cabinet 2, Oneida County records.

In March 1991, Marvin Seymour/RLS 1412 found angle iron at corner and Fishers 1973 BTs OK and noted new BTs: a 10" Mr S09°W 58.80', found and used for new ties below, and a 14" Or S67°W 31.75', found OK and used for new ties below. A PK nail/washer also found flush in lower right bark face of all BTs per record notes in Oneida County survey records. I set a PK nail with BT washer in the face of all old BTs at DBH.


This recovery completed May 27, 2003 and assisted by adjoining landowner Robert J. Koskey at Fire No. 8620 Falcon Drive. Corner falls on East edge of a narrow woods trail leading North and South.

Plan view map of monument location with bearing and distance ties to a minimum of four(4) described witness or reference monuments of concrete, natural stone, iron, live bearing trees or equivalent material. If applicable, also show a minimum of two(2) bearing and distance ties to any other monument found and not accepted; including the bearing and distance from the accepted monument.



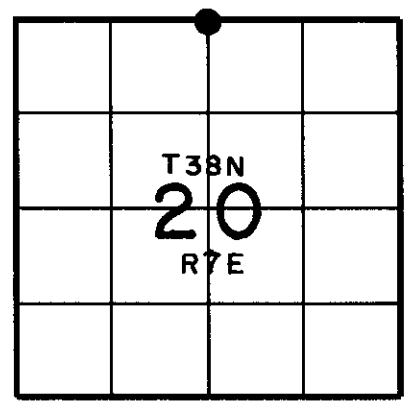
- WITNESS MONUMENT TIES:**
- ① Old 15" Oak BT with upper blaze open, N47°E 56.70'.
  - ② Old 16" Oak BT with upper and lower blazes plain, S36°E 47.78'.
  - ③ Old 11" twin trunk Mr BT with upper blaze open, S15°W 58.80'.
  - ④ Old 14" Oak BT with upper blaze open, S71°W 31.85'.
- All old BT blazes and PK/W in lower right face are painted with blue tree marking paint.

Unless otherwise indicated, all bearing tree ties are to a .25" dia. by 2.5" long PK nail with a 1.25" dia. steel washer driven into unblazed right face and a .25" dia. by 2.5" long PK nail with a 2" dia. steel washer stamped BT is also driven into unblazed face of bearing tree at DBH; the basis for measured bearings is by compass to nearest degree and all tie distances are measured horizontal by steel tape corrected to nearest 1/100th feet at standard temperature of 68° F.



**LAND SURVEYOR CERTIFICATE:**  
 I, William C. Rohde, hereby certify that I am duly licensed as a Professional Land Surveyor in the State of Wisconsin; that this USPLS monument location was determined by me and/or under my direct supervision and control; and that this U.S. Public Land Survey Monument Location Record is true and correct to the best of my knowledge and belief.

Signed: *William C. Rohde*  
 William C. Rohde RLS 841



3807170020