

U.S. PUBLIC LAND SURVEY MONUMENT RECORD

Note: This form is intended and designed to fulfill all requirements of Wisconsin Administrative Code, Chapter A-E 7.08 U.S. Public Land Survey Monument Record (3) (a) (b) (c) (d) (e) (f) (g) (h) (i). An additional sheet may be added if necessary to conform with said requirements.

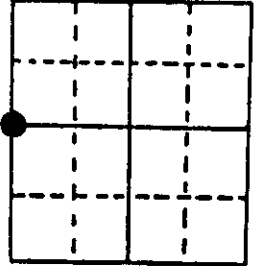
(a) Corner location: Township 38 North Corner: West 1/4 Corner

Section 16 Range 7 East Original Surveyor: A. Anderson

Town/City/Village Lake Tomahawk

Original B.T.'s: 10" Bw N71°W 10 lks
10" Bw N70°E 24 lks

County Oneida

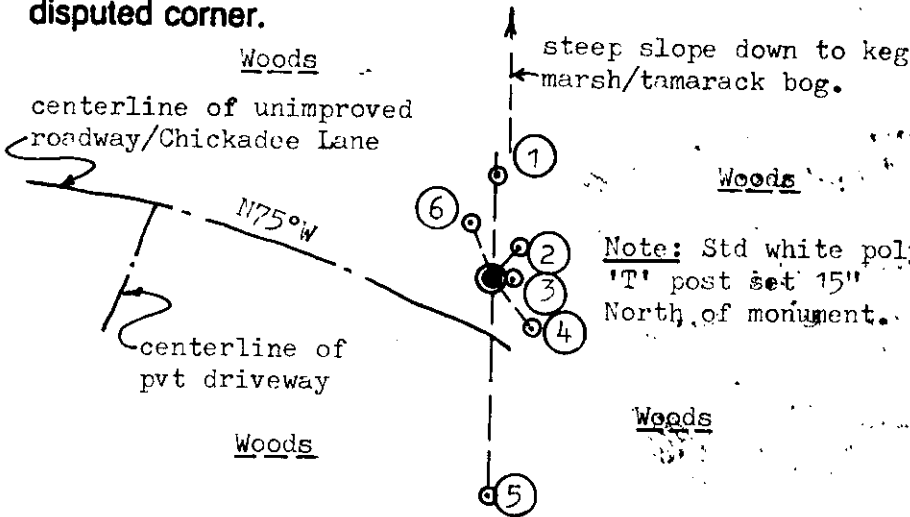


Original Survey Date: August 1863 ● Location

(b) (f) (g) (h) Description of monument found at this corner and if it was accepted, state all evidence (material, testimonial, occupational, plats, records, other monuments) used as a basis for accepting. If not accepted or if nothing was found, state evidence used as basis for establishing location. If reestablished through lost corner proportionate methods, indicate all monuments, distances and directions used to establish. Indicate type of monument found or set and sign post.

Found and accepted a standard 2" dia. iron pipe monument with stamped WCD brass cap 22" above grade at corner and tipped about 15° North; I replumbed the monument and secured at base by a cairn of several rocks found nearby. The monument has a soil anchor rod through bottom in rooting and rocks so it could not be lowered into ground. All original GLO survey evidence of the corner is now obliterated. Record BTs noted by Hall in 1929 and Hassler on unknown date are a 4" Or N25°W 18 lks and an 18" Pw N70°E 6 lks from WCD capped iron pipe monument at the corner. I found the Pw BT as a 24" S75°E for new BT ties below, it being obvious that both of them noted the BT in wrong quadrant NE of monument. Their 4" Or BT NW appears to be and existing 9" Or N38°W at 16.5 ft. to a plain lower face blaze grown shut and an upper face blaze is also plain but shut. Recovery was assisted and witnessed by Jack Carter of Beloit, Wis. non-resident owner of land to southwest of corner, at #6559 Chickadee Lane, 0.10 miles from Bluebird Road to west. For Witness Tie No. 2 below, I also placed an orange paint keel cross to mark the 1/2" drill hole in top of high point of large boulder, to aid recovery in the future. Recovery completed 6/17/97.

(c) (d) (e) Plan view of corner with ties to at least 4 witness monuments. If in disagreement with previously established corner, show the distances between the two corners and also indicate the ties to the disputed corner.



Witness Monument Ties:

- ① Top center of 2" dia. iron pipe found tipped 30°+/- South at N01°E 22.05'.
- ② 1/2" dia. drill hole set in top of 24" dia. boulder N35°E 8.60'.
- ③ 24" Pw Record BT S75°E 4.10' with upper & lower face blazes open & plain.
- ④ New BT 6" Or S40°E 13.64'.
- ⑤ Undisturbed 2" dia. iron pipe mon. found S01°W 45.60' with 3 large rocks nearby.
- ⑥ New BT 7" Or N20°W 12.38'.


Scale: 1" = 40'

Unless otherwise indicated, all BT witness monument ties are to a 1/4" dia. by 2.5" long PK nail with 1.25" dia. steel washer set in unblazed right face bark; and a PK nail with 2" dia. steel washer stamped BT also set in unblazed front face bark of each BT at DBH. All previous corner recovery notes from Wisconsin DNR and/or Oneida County survey records.

(i) I, William C. Rohde, RLS 841
(type or print name) certify that the corner location on this record was determined by me or under my direction and control and that this U.S. Public Land Survey Monument Record is correct and complete to the best of my knowledge and belief.

William C. Rohde
Signature

June 18, 1997
Date



Index No. 1-9

3807172000