

# U.S. PUBLIC LAND SURVEY MONUMENT RECORD

**Note:** This form is intended and designed to fulfill all requirements of Wisconsin Administrative Code, Chapter A-E 7.08 U.S. Public Land Survey Monument Record (3) (a) (b) (c) (d) (e) (f) (g) (h) (i). An additional sheet may be added if necessary to conform with said requirements.

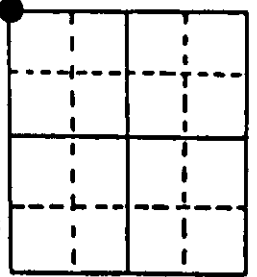
(a) Corner location: Township 38 North Corner: NW Section Corner

Section 20 Range 7 East Original Surveyor: A. Anderson

Town/City/Village Lake Tomahawk

Original B.T.'s: 12" Bw N53°W 17 lks  
2" Maple S18°E 5 lks

County Oneida



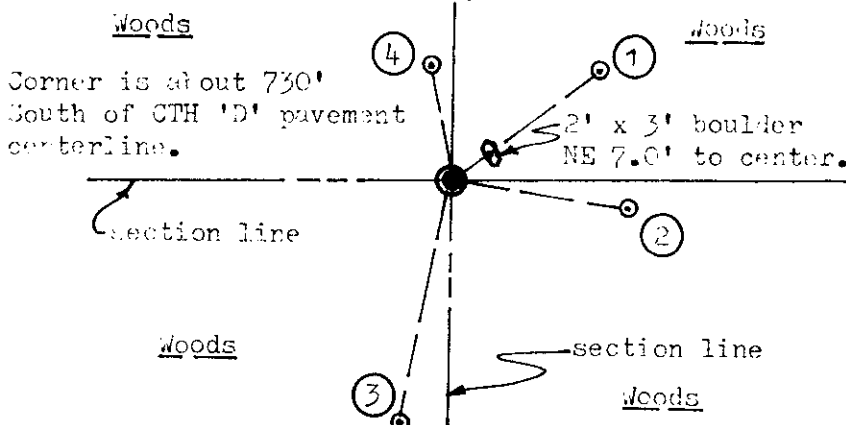
Original Survey Date: August 1863 ● Location

(b) (f) (g) (h) Description of monument found at this corner and if it was accepted, state all evidence (material, testimonial, occupational, plats, records, other monuments) used as a basis for accepting. If not accepted or if nothing was found, state evidence used as basis for establishing location. If reestablished through lost corner proportionate methods, indicate all monuments, distances and directions used to establish. Indicate type of monument found or set and sign post.

Found and accepted an old 1 1/2" dia. iron pipe with uncapped top 18" above existing grade at this corner location, between two(2) 6"x21"x5" field rocks flat on grade. I removed the old iron pipe and reset corner location with a standard 2" dia. by 48" long iron pipe monument with stamped brass cap 13" above grade, and replaced the found rocks on either side and I left the removed old iron pipe on top of the rocks next to the new monument. The old iron pipe monument was 40" long. I also set a standard white poly 'T' corner marker post 1' South of the new corner monument set. All original GLO survey corner evidence is now obliterated. In accord with DNR survey records at the Trout Lake office, on an unknown date, M. Burgy of National Container Corporation noted the iron pipe at corner and BTs: 8" Sw N48°W 34 lks and now a 20" split face 15' tall stub with wd dblow top to West and decaying with no markings; and he noted a BT 20" Pn stub N27°E 64 lks, which I found for a large bull fire charred stub with lower face blaze and scribing N45°E and distance CK. In 1981, Seymour & Vissers/DNR found and accepted the iron pipe monument at corner for a partial resurvey of Section 19 per plat of survey in DNR records, and noted new BTs: 4" Pn N03°E 19.70', 4" Pn S75°E 27.60', and a 4" Pw S11°W 38.45', all three(3) of which I found and used for new ties below. This corner recovery completed December 15, 1997; there were no witnesses present.

(c) (d) (e) Plan view of corner with ties to at least 4 witness monuments. If in disagreement with previously established corner, show the distances between the two corners and also indicate the ties to the disputed corner.

**Note:** Flagged a compassed line North and I found a standard wood marker post with WCD alum. locator plate 37.5' South of CTH 'D'.




**Witness Monument Ties:**

- ① New BT 10" Pn N53°E 28.55'.
- ② Record BT 11" Pn S80°E 27.67'; upper & lower face blazes are open and plain.
- ③ Record BT 9" Pw S12°W 38.58'; upper & lower face blazes are open and plain.
- ④ Record BT 11" Pn N11°W 18.69'; upper & lower face blazes are shut but plain.

Unless otherwise indicated, all BT witness monument ties are to a 1/4" dia. by 2.5" long PK nail with 1.25" dia. steel washer set in unblazed right face bark; and a PK nail with 2" dia. steel washer stamped BT also set in unblazed front face bark of each BT at DBH. All previous corner recovery notes from Wisconsin DNR and/or Oneida County survey records.

Scale: 1" = 30'



(i) I, William C. Rohde, RLS 841  
(type or print name) certify that the corner location on this record was determined by me or under my direction and control and that this U.S. Public Land Survey Monument Record is correct and complete to the best of my knowledge and belief.

William C. Rohde Dec. 21, 1997  
Signature Date