

At _____ M
THOMAS H. LEIGHTON
REGISTER OF DEEDS

Recorders Data

This form is intended to fulfill the requirements of Chapter A-E7.08 (3)(a) thru (i) U.S. Public Land Survey Monument Location Record, Wisconsin Administrative Code. Use the reverse side of form for continuation.

U.S. PUBLIC LAND SURVEY MONUMENT LOCATION RECORD

USPLS CORNER: WEST 1/4 CORNER SECTION: 17 TOWNSHIP: 38 NORTH RANGE: 7 EAST

NAME OF WATERWAY FOR M.C. CORNER : N/A SECTION LINE: N/A

~~(CITY)(VILLAGE)(TOWN)~~ OF: LAKE TOMAHAWK COUNTY OF: ONEIDA

Description of monument found or placed and all other evidence used as the basis for monument location; including monuments and measurements required if the corner location was reestablished by lost corner proportionate methods. Also indicate name of the original surveyor, original survey date and the corner monument, bearing trees, witness or other reference monuments established, including measured bearing and distance ties, from available survey records.

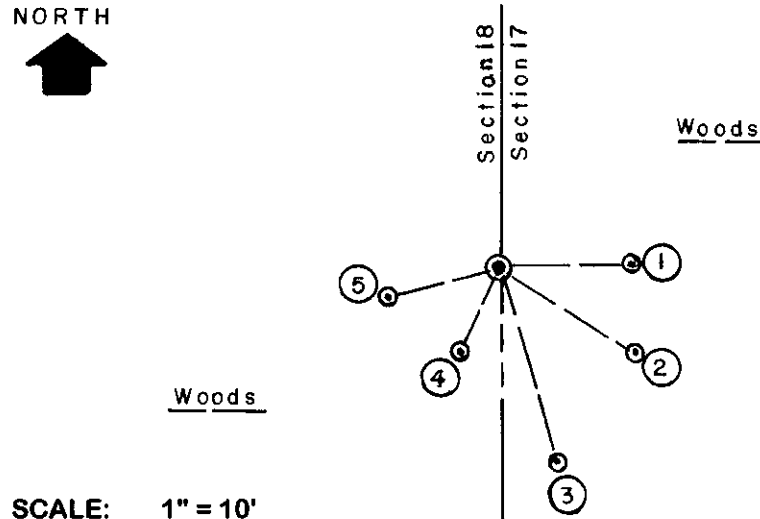
Found and accepted an old 1.5" dia. galvanized iron pipe with uncapped top projecting about 24" and tipped 30°+- South in a cairn of large rocks at grade; also an old 4" square wood corner marker post with 1/4S scribed on upper face on the North side of old iron pipe. I carefully removed the old 40" long iron pipe and 5.5' long wood marker post and set a standard 2" dia. by 30" long aluminum pipe monument with stamped Oneida County cap into cavity left by the old iron pipe to about 14" above rock cairn which I repiled to secure the monument for new ties. I set a standard white poly "T" marker post 10" SW. Corner falls midway on a ridge slope down to East and 100'+- Westerly of woods road bearing N55°E.

In August 1863, Alexander Anderson/GLO set a wood post as the original corner and noted OBTs: a 12" Hemlock N52°W 15 links and a 9" Hemlock S49.5°E 13 links; all now obliterated.

In January 1991, Marvin Seymour/RLS 1412 found a 1.5" dia. iron pipe in a rock pile at this corner and old BTs: a 6" Bw S18°E 5.6', now a 6' high dead stub with upper blaze open & lower blaze shut and a PK/washer in lower right face, and a 16" Pw S44°E 109', noted by Seymour as a 20" Pw S44°E 110.32' to a nail, now gone, and he noted new BTs: a 4" Bw S61°E 18.74' and an 8" Bw S82°W 21.41', both now dead and flat on grade; and an 8" Bw N50°W 10.10', now a 25'+- tall dead stub with upper blaze shut but plain and a PK nail/washer in lower right face. Reference: Wisconsin DNR corner recovery notes filed in Oneida County survey records.

This recovery completed June 9, 2003; there were no direct witnesses.

Plan view map of monument location with bearing and distance ties to a minimum of four(4) described witness or reference monuments of concrete, natural stone, iron, live bearing trees or equivalent material. If applicable, also show a minimum of two(2) bearing and distance ties to any other monument found and not accepted; including the bearing and distance from the accepted monument.



WITNESS MONUMENT TIES:


- ① New 4" Hemlock BT East 6.74'.
- ② New 5" Pw BT S57°E 8.33'.
- ③ New 5" Pw BT S17°E 10.77'.
- ④ New 4" Pw BT S25°W 4.92'.
- ⑤ New 5" Pw BT S74°W 5.98'.

Note:
Difficult to find previously, I navigated to within 10 meters+/- of the USGS quad scaled UTM coordinate location using my new Garmin GPS 72 handheld locator!

SCALE: 1" = 10'

Unless otherwise indicated, all bearing tree ties are to a .25" dia. by 2.5" long PK nail with a 1.25" dia. steel washer driven into unblazed right face and a .25" dia. by 2.5" long PK nail with a 2" dia. steel washer stamped BT is also driven into unblazed face of bearing tree at DBH; the basis for measured bearings is by compass to nearest degree and all tie distances are measured horizontal by steel tape corrected to nearest 1/100th feet at standard temperature of 68° F.

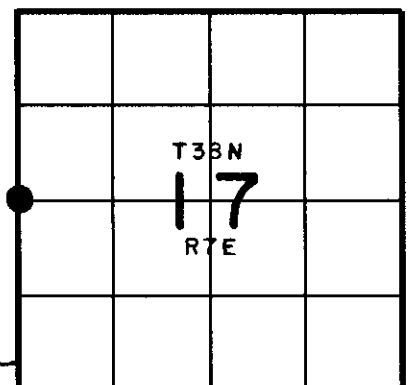
RLS SEAL:



LAND SURVEYOR CERTIFICATE:

I, William C. Rohde, hereby certify that I am duly licensed as a Professional Land Surveyor in the State of Wisconsin; that this USPLS monument location was determined by me and/or under my direct supervision and control; and that this U.S. Public Land Survey Monument Location Record is true and correct to the best of my knowledge and belief.

Signed: *William C. Rohde*
William C. Rohde RLS 841



SECTION LOCATION MAP
INDEX NO. L-5

3807182000