

AUG 19 2003

At \_\_\_\_\_  
THOMAS H. LEIGHTON  
REGISTER OF DEEDS  
Recorders Data

This form is intended to fulfill the requirements of Chapter A-E7.08 (3)(a) thru (i) U.S. Public Land Survey Monument Location Record, Wisconsin Administrative Code. Use the reverse side of form for continuation.

U.S. PUBLIC LAND SURVEY MONUMENT LOCATION RECORD

USPLS CORNER: WEST 1/4 CORNER SECTION: 20 TOWNSHIP: 38 NORTH RANGE: 7 EAST

NAME OF WATERWAY FOR M.C. CORNER : N/A SECTION LINE: N/A

~~(CITY)(VILLAGE)(TOWN)~~ OF: LAKE TOMAHAWK COUNTY OF: ONEIDA

Description of monument found or placed and all other evidence used as the basis for monument location; including monuments and measurements required if the corner location was reestablished by lost corner proportionate methods. Also indicate name of the original surveyor, original survey date and the corner monument, bearing trees, witness or other reference monuments established, including measured bearing and distance ties, from available survey records.

Found and accepted an older 2" dia. galvanized iron pipe monument, painted blue, with stamped WCD brass cap 11" up in very brushy wooded thicket about 100' East of a woods road/trail bearing N35°W, and about 0.55 miles by vehicle South of County Highway D. The monument is plumb and very stable, so I left in place for new ties to cap center. I set a standard white poly 'T' marker post 6" East of the corner monument and flagged a line blaze orange West to woods roadway.

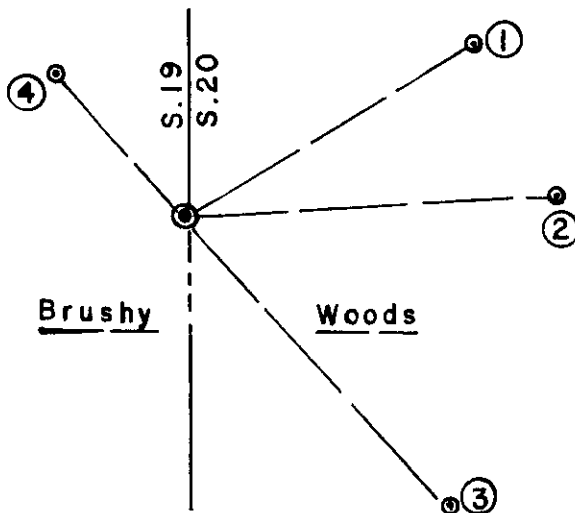
In August 1863, Alexander Anderson/GLO set a wood post as the original corner and noted OBTs: a 12" Bw West 12 links and a 6" Mr N48.5°E 9 links; all now obliterated.

In December 1981, Marvin Seymour/RLS 1412 set a WCD brass capped iron pipe monument by proportion per BLM Instructions, as corner lost, and noted new BTs: a 24" Pw N78°E 114.85', found as a 24" Pw with upper "turtle" blaze open and lower blaze fissure plain N79°E at record distance and I nailed a standard BT sign to upper face; a 10" Or S42°E 41.30' to center, found OK and used for new ties below; a 10" Bw N56°E 34.90', found OK and used for new ties below; and a 10" Bw N48°W 19.48', found OK and used for new ties below. He also noted setting a wood marker post on edge of woods road West of the corner that I was unable to find this date. Reference: Wisconsin DNR corner recovery notes filed in Oneida County survey records.

This recovery completed May 28, 2003; there were no direct witnesses.

Plan view map of monument location with bearing and distance ties to a minimum of four(4) described witness or reference monuments of concrete, natural stone, iron, live bearing trees or equivalent material. If applicable, also show a minimum of two(2) bearing and distance ties to any other monument found and not accepted; including the bearing and distance from the accepted monument.

NORTH



WITNESS MONUMENT TIES:


- ① Old 11" Bw BT with upper & lower blazes open, N58°E 35.17'.
- ② New 14" Or BT N86°E 38.35'.
- ③ Old 14" Or BT with upper blaze shut and lower blaze nearly shut, S47°E 40.83'.
- ④ New BT NE 11" trunk of triple Bw N42°W 19.93'; South trunk is old BT by Seymour with upper and lower blazes open.

I painted all old BT blazes and flagged monument & T post blaze orange.

SCALE: 1" = 20'

Unless otherwise indicated, all bearing tree ties are to a .25" dia. by 2.5" long PK nail with a 1.25" dia. steel washer driven into unblazed right face and a .25" dia. by 2.5" long PK nail with a 2" dia. steel washer stamped BT is also driven into unblazed face of bearing tree at DBH; the basis for measured bearings is by compass to nearest degree and all tie distances are measured horizontal by steel tape corrected to nearest 1/100th feet at standard temperature of 68° F.

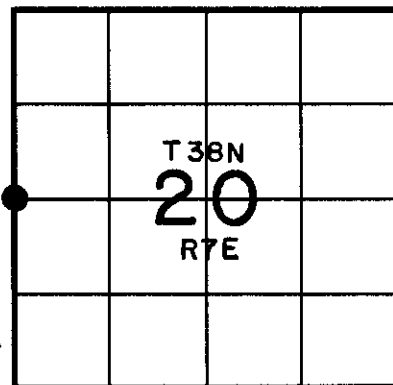
RLS SEAL:



LAND SURVEYOR CERTIFICATE:

I, William C. Rohde, hereby certify that I am duly licensed as a Professional Land Surveyor in the State of Wisconsin; that this USPLS monument location was determined by me and/or under my direct supervision and control; and that this U.S. Public Land Survey Monument Location Record is true and correct to the best of my knowledge and belief.

Signed: *William C. Rohde*  
William C. Rohde RLS 841



SECTION LOCATION MAP  
INDEX NO. P-5

3807192000