

U.S. PUBLIC LAND SURVEY MONUMENT RECORD

Note: This form is intended and designed to fulfill all requirements of Wisconsin Administrative Code, Chapter A-E 7.08 U.S. Public Land Survey Monument Record (3) (a) (b) (c) (d) (e) (f) (g) (h) (i). An additional sheet may be added if necessary to conform with said requirements.

(a) Corner location: Township 38 North Corner: NW Section Corner

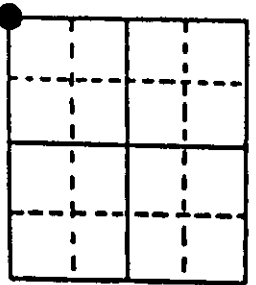
Section 32 Range 7 East Original Surveyor: A. Anderson

Town/City/Village Lake Tomahawk

Original B.T.'s: 9" Tam N68°W 19 lks
9" Tam S64°E 09 lks

County Oneida

Original Survey Date: August 1863



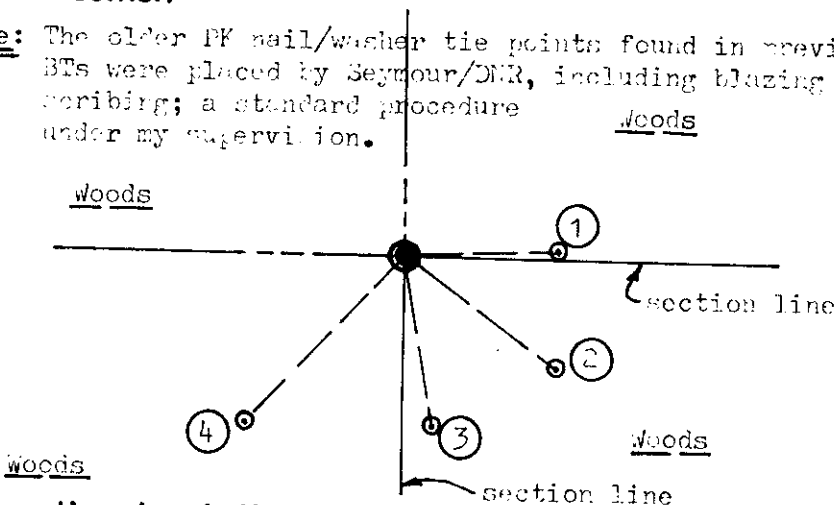
● Location

(b) (f) (g) (h) Description of monument found at this corner and if it was accepted, state all evidence (material, testimonial, occupational, plats, records, other monuments) used as a basis for accepting. If not accepted or if nothing was found, state evidence used as basis for establishing location. If reestablished through lost corner proportionate methods, indicate all monuments, distances and directions used to establish. Indicate type of monument found or set and sign post.

Found and accepted a standard 2" dia. iron pipe monument with stamped brass cap insert 34" above grade at this corner location; I could not lower monument due to soil anchor rod at bottom and sub-surface rooting, so I stabilized by tamping around base and plumbed for new ties. Also found a standard WCD aluminum section locator plate on upper face of a 11" Cedar S60°E 16.6' with possible upper and lower blaze fissures of unknown record. The aluminum plate is noted by: Kauppinen-1940, Larson-1947, Berndt-1955, Scott-1958, Bur-1971, Wilderness Surveying-1976 and Seymour/DNR-1989. All original GLO survey corner evidence is obliterated. In 1976, Rein noted the 2" dia. iron pipe at the corner with brass cap and new BTs: a 7" Cedar N40°W 24.6', now 8" SE trunk of four(4) Cedar clump which I used for new ties below; also a 9" Cedar S40°W 16.4' and a 9" Spruce S63°E 29.3' which I could not find. Corner is located in a cedar/tamarack/spruce bog area about 250 feet westerly of bend in an existing unimproved logging roadway. I set a standard white poly 'T' post 1' East of the corner. This recovery completed December 1, 1997; there were no witnesses.

(c) (d) (e) Plan view of corner with ties to at least 4 witness monuments. If in disagreement with previously established corner, show the distances between the two corners and also indicate the ties to the disputed corner.

Note: The older PK nail/washer tie points found in previous BTs were placed by Seymour/DNR, including blazing & scribing; a standard procedure under my supervision.



Witness Monument Ties:

- ① Old 11" Cedar BT N88°E 15.94'; upper face blaze plain, older PK nail/washer overgrown in right root crown.
- ② Old 9" Cedar BT S53°E 19.49'; upper blaze/scribing plain, older PK nail/washer in right base at root crown.
- ③ Old 11" Cedar BT S09°E 18.24'; upper blaze plain with BT.
- ④ Old 8" Cedar BT S44°W 23.83'; lower face blaze plain, older PK nail/washer in right base.




Scale: 1" = 20'

Unless otherwise indicated, all BT witness monument ties are to a 1/4" dia. by 2.5" long PK nail with 1.25" dia. steel washer set in unblazed right face bark; and a PK nail with 2" dia. steel washer stamped BT also set in unblazed front face bark of each BT at DBH. All previous corner recovery notes from Wisconsin DNR and/or Oneida County survey records.

(i) I, William C. Rohde, RLS 841
(type or print name) certify that the corner location on this record was determined by me or under my direction and control and that this U.S. Public Land Survey Monument Record is correct and complete to the best of my knowledge and belief.

William C. Rohde
Signature

Dec. 21, 1997
Date



Index No. V-5

3807300000