

# U.S. PUBLIC LAND SURVEY MONUMENT RECORD

**Note:** This form is intended and designed to fulfill all requirements of Wisconsin Administrative Code, Chapter A-E 7.08 U.S. Public Land Survey Monument Record (3) (a) (b) (c) (d) (e) (f) (g) (h) (i). An additional sheet may be added if necessary to conform with said requirements.

(a) Corner location: Township 38 North Corner: West MC/Seed Lake on South Line of Section 31.

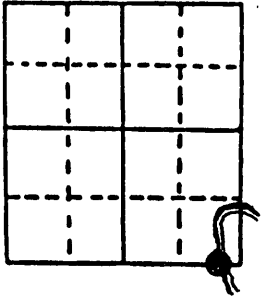
Section 31 Range 7 East Original Surveyor: Alfred Millard

Town/City/Village Lake Tomahawk

Original B.T.'s: 14" Hem S33°W 40 lks  
20" Pw N64°W 69 lks

County Oneida

Original Survey Date: 1860



● Location

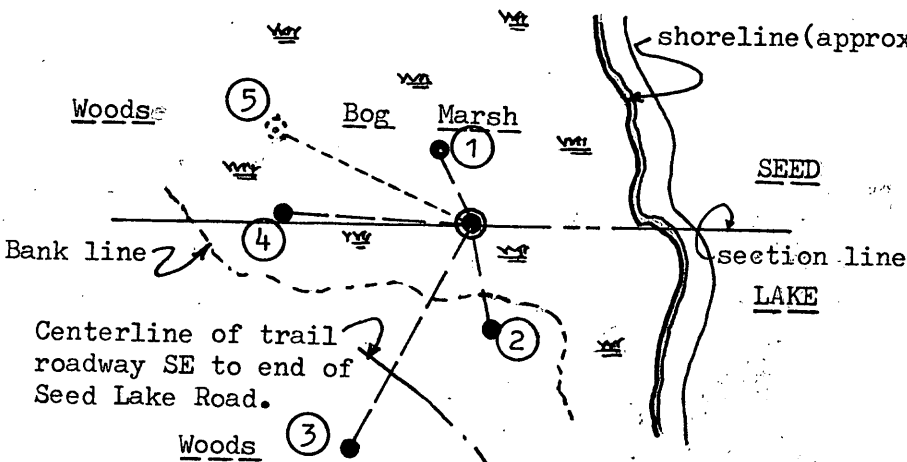
(b) (f) (g) (h) Description of monument found at this corner and if it was accepted, state all evidence (material, testimonial, occupational, plats, records, other monuments) used as a basis for accepting. If not accepted or if nothing was found, state evidence used as basis for establishing location. If reestablished through lost corner proportionate methods, indicate all monuments, distances and directions used to establish. Indicate type of monument found or set and sign post.

Found and accepted standard 2" dia. iron pipe monument with stamped WCD brass cap 28" above grade at corner location and tipped 5°+/- East; replumbed the monument for new ties below. GLO OBT 14" Hemlock SW is now gone, but GLO OBT Pw NW stump found per Witness No. 5 below. In 1961, during section resurvey, Berndt/WCD notes that WCD capped monument was set from found NW OBT, and marked new BTs, a 14" Ms S58°W 41 lks is now a tall dead stub S50°W with a standard WCD aluminum location tag nailed on upper face, and his 5" By N42°W 42.5 lks is now gone or remains uncertain. In 1976, DNR records further indicate that Rein/Wilderness Surveying found WCD capped monument OK and Berndts BTs as 17" Ms S52°W 26.8' and 7" By N37°W 28.0'. I set a standard white poly 'T' corner marker post 1 foot NE of corner monument.

This corner is easily accessible by vehicle on a trail off north end of Seed Lake Road, and falls in an existing lake shore marsh/bog area with heavy brush growth, which I cleared around corner location and to each BT.

This recovery completed July 11, 1997 and witnessed by Ms Linda Kuczek, local resident at Fire No. 5499 Seed Lake Road, on top of hill mass West of the corner.

(c) (d) (e) Plan view of corner with ties to at least 4 witness monuments. If in disagreement with previously established corner, show the distances between the two corners and also indicate the ties to the disputed corner.



**Witness Monument Ties:**

- ① New BT 9" Ms N22°W 16.25'.
- ② New BT 4" By S10°E 22.87'.
- ③ New BT 6" Elm S28°W 53.72'.
- ④ New BT 5" Mr N86°W 39.53'.
- ⑤ GLO BT 28" Pw rotted stump with lower face plain with scribing and axed notching.

**Note:** 1" dia. steel shaft also found 3" above grade along west side of monument.


Scale: 1" = 40'

Unless otherwise indicated, all BT witness monument ties are to a 1/4" dia. by 2.5" long PK nail with 1.25" dia. steel washer set in unblazed right face bark; and a PK nail with 2" dia. steel washer stamped BT also set in unblazed front face bark of each BT at DBH. All previous corner recovery notes from Wisconsin DNR and/or Oneida County survey records.

(i) I, William C. Rohde, RLS 841  
(type or print name) certify that the corner location on this record was determined by me or under my direction and control and that this U.S. Public Land Survey Monument Record is correct and complete to the best of my knowledge and belief.

William C. Rohde  
Signature

July 13, 1997  
Date

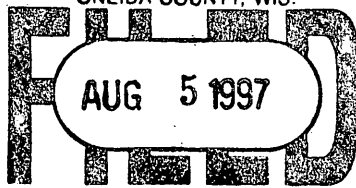


SHEET 1 OF 1

3807310002

Index No. WEST SIDE 24-5

REGISTER OF DEEDS OFFICE  
ONEIDA COUNTY, WIS.



At \_\_\_\_\_ O'Clock \_\_\_\_\_ M  
THOMAS H. LEIGHTON  
REGISTER OF DEEDS