

U.S. PUBLIC LAND SURVEY MONUMENT RECORD

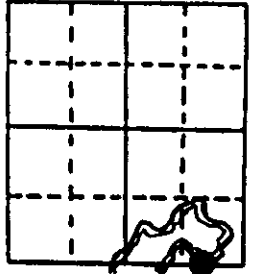
Note: This form is intended and designed to fulfill all requirements of Wisconsin Administrative Code, Chapter A-E 7.08 U.S. Public Land Survey Monument Record (3) (a) (b) (c) (d) (e) (f) (g) (h) (i). An additional sheet may be added if necessary to conform with said requirements.

(a) Corner location: Township 38 North Corner: Line of Section 32.
 East MC/ Muskie Lake-South

Section 32 Range 7 East Original Surveyor: Alfred Millard

Town/City/Village Lake Tomahawk Original B.T.'s: 12" Pw S48°E 13 lks
 8" Tam N72°E 23 lks

County Oneida

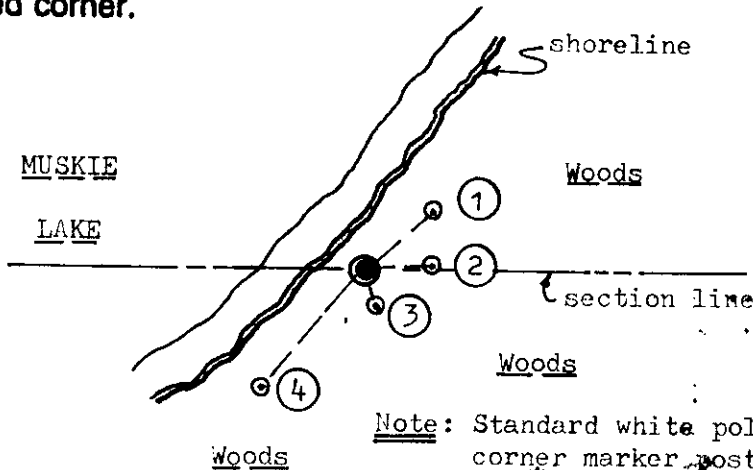


Original Survey Date: 1860 ● Location

(b) (f) (g) (h) Description of monument found at this corner and if it was accepted, state all evidence (material, testimonial, occupational, plats, records, other monuments) used as a basis for accepting. If not accepted or if nothing was found, state evidence used as basis for establishing location. If reestablished through lost corner proportionate methods, indicate all monuments, distances and directions used to establish. Indicate type of monument found or set and sign post.

Found and accepted an undisturbed 6" square concrete monument with standard stamped Oneida County tablet/cap in top 6" above existing grade; corner monument is 5 feet from the south shoreline of Muskie Lake, and a surveyed line is flagged and brushed out East up steep bank. Original GLO survey OBT 12" Pw S48°E 13 lks is now a rotted stump shell with visible scribe and axe work marks on lower face above root crown; the NE OBT is now gone or uncertain. In 1932, Hall found both GLO BTs and a wood post at the corner, and replaced the corner post with subject concrete post; his new BTs an 18" Pn N48°E 54.1 lks is now a 24" Pn N51°E with upper and lower face blaze markings shut, if any, and uncertain, and his 18" Pw BT S72°E 11.3 lks is now a dead 18" stump-piked with upper and lower face blazes open and plain. Corner is accessible on foot from private land parcel SE at Fire No. 5489 Sand Lake Road. Forested canopy above corner is very dense and unsuitable for GPS positioning acquisition. Recovery completed July 11, 1997; no witnesses. In 1961, Berndt found Halls corner post and BTs OK and marked a new BT 18" Pw S21°W 24 lks which is now a tall 18" stump S25°W with upper and lower face blazes open and plain.

(c) (d) (e) Plan view of corner with ties to at least 4 witness monuments. If in disagreement with previously established corner, show the distances between the two corners and also indicate the ties to the disputed corner.




Witness Monument Ties:

- ① New BT 12" Pn N47°E 14.20'; long vertical blaze on upper right face.
- ③ New BT 12" Pn S17°E 6.70'; blaze found on upper left face.
- ② New BT 4" Sb N85°E 10.34'.
- ④ New BT 12" Pn S42°W 24.52'.

Unless otherwise indicated, all BT witness monument ties are to a 1/4" dia. by 2.5" long PK nail with 1.25" dia. steel washer set in unblazed right face bark; and a PK nail with 2" dia. steel washer stamped BT also set in unblazed front face bark of each BT at DBH. All previous corner recovery notes from Wisconsin DNR and/or Oneida County survey records.

Scale: 1" = 30'

(i) I, William C. Rohde, RLS 841
 (type or print name) certify that the corner location on this record was determined by me or under my direction and control and that this U.S. Public Land Survey Monument Record is correct and complete to the best of my knowledge and belief.



Index No. Z-8-9
East side

William C. Rohde Signature Date July 15, 1997

380732008