

U.S. PUBLIC LAND SURVEY MONUMENT RECORD

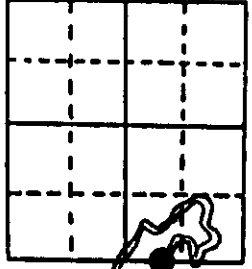
Note: This form is intended and designed to fulfill all requirements of Wisconsin Administrative Code, Chapter A-E 7.08 U.S. Public Land Survey Monument Record (3) (a) (b) (c) (d) (e) (f) (g) (h) (i). An additional sheet may be added if necessary to conform with said requirements.

(a) Corner location: Township 38 North Corner: South shore-Muskie Lake

Section 32 Range 7 East Original Surveyor: Alfred Millard

Town/City/Village Lake Tomahawk Original B.T.'s: 8" Tam S88°E 14 lks
6" Tam N17°E 33 lks

County Oneida



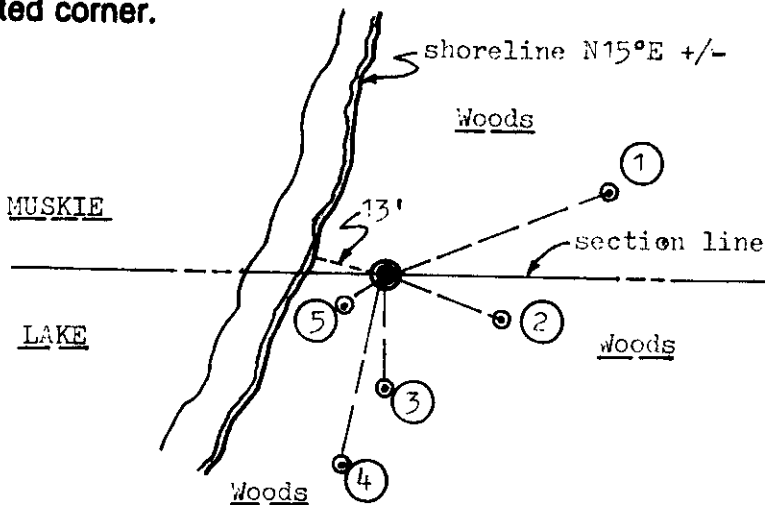
Original Survey Date: 1860 ● Location

(b) (f) (g) (h) Description of monument found at this corner and if it was accepted, state all evidence (material, testimonial, occupational, plats, records, other monuments) used as a basis for accepting. If not accepted or if nothing was found, state evidence used as basis for establishing location. If reestablished through lost corner proportionate methods, indicate all monuments, distances and directions used to establish. Indicate type of monument found or set and sign post.

Found and accepted an undisturbed 6" square concrete monument with stamped Oneida County tablet/cap in top 11" above existing grade; monument is tipped about 1" southeasterly but did not plumb for new ties. SE Tamarack OBT is now a 16" tall dead stub with upper blaze axe work plain and lower 3' of stub badly rotted above root crown; NE Tamarack OBT is now an 8" dead stub 4' high with upper blaze and axe work markings plain. In 1932, Hall also found both OBTs and set a cement post at the corner found this date; his 9" Pw BT N43°E 47 1/2 lks is now a fallen badly rotted trunk on ground, and his 11" Pn BT S08°W 45 1/2 lks is now 18" Pn S14°W with lower blaze fissure plain. His now fallen NE BT stump/root crown is at N39°E. In 1961, Berndt/WCD also found Halls cement post at this corner during section resurvey fieldwork. I set a standard white poly 'T' corner marker post along the NE corner of the concrete corner monument to aid future recovery. This recovery completed July 11, 1997; there were no witnesses.

Note: Heavy overhead forestry canopy unsuitable for GPS positioning acquisition purposes.

(c) (d) (e) Plan view of corner with ties to at least 4 witness monuments. If in disagreement with previously established corner, show the distances between the two corners and also indicate the ties to the disputed corner.



Witness Monument Ties:


- ① New BT 20" Pw N39°E 37.55'.
- ② New BT 8" Bw S68°E 19.62'.
- ③ New BT 20" Pw South 18.26'.
- ④ Record BT S14°W 30.20', 18" Pn.
- ⑤ New BT 6" Sb S54°W 7.94'.

Unless otherwise indicated, all BT witness monument ties are to a 1/4" dia. by 2.5" long PK nail with 1.25" dia. steel washer set in unblazed right face bark; and a PK nail with 2" dia. steel washer stamped BT also set in unblazed front face bark of each BT at DBH. All previous corner recovery notes from Wisconsin DNR and/or Oneida County survey records.

Scale: 1" = 30'

(i) I, William C. Rohde, RLS 841
(type or print name) certify that the corner location on this record was determined by me or under my direction and control and that this U.S. Public Land Survey Monument Record is correct and complete to the best of my knowledge and belief.

William C. Rohde Signature July 15, 1997 Date



Index No. N 7-8
East Side

380732013