

U.S. PUBLIC LAND SURVEY MONUMENT RECORD

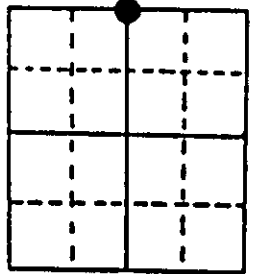
Note: This form is intended and designed to fulfill all requirements of Wisconsin Administrative Code, Chapter A-E 7.08 U.S. Public Land Survey Monument Record (3) (a) (b) (c) (d) (e) (f) (g) (h) (i). An additional sheet may be added if necessary to conform with said requirements.

(a) Corner location: Township 38 North Corner: North 1/4

Section 7 Range 8 East Original Surveyor: Alfred Millard

Town/City/Village Lake Tomahawk Original B.T.'s: 24" Pw S18°E 20 lks
20" Pw N57°W 12 lks

County Oneida



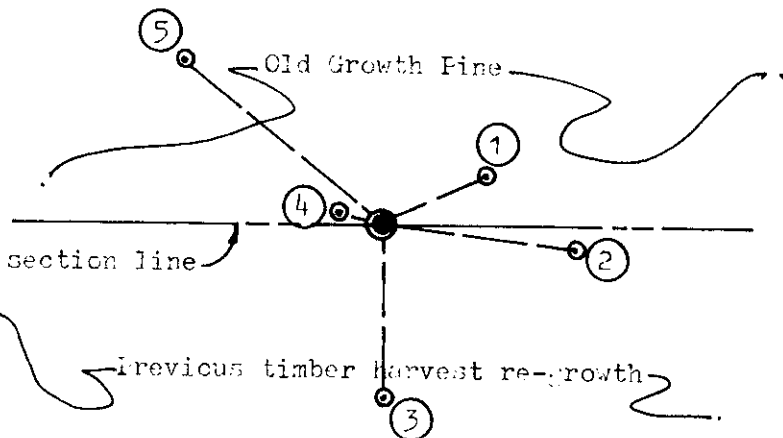
Original Survey Date: September 1863 ● Location

(b) (f) (g) (h) Description of monument found at this corner and if it was accepted, state all evidence (material, testimonial, occupational, plats, records, other monuments) used as a basis for accepting. If not accepted or if nothing was found, state evidence used as basis for establishing location. If reestablished through lost corner proportionate methods, indicate all monuments, distances and directions used to establish. Indicate type of monument found or set and sign post.

Found and accepted a 1 1/4" dia. iron pipe monument at this corner location with uncapped top 3" above existing grade; also found a 1 1/4" dia. iron pipe along west side of accepted iron pipe monument and a bent 1" iron pipe monument, painted blue, with top 30" above grade as an apparent marker pipe. I removed the latter iron pipes and drove a standard 2" dia. x 30" long aluminum Berntsen monument with stamped Oneida County cap over accepted iron pipe monument to 6" above grade; I left removed iron pipes noted above flat on grade nearby and set a standard white poly 'T' corner marker post 9" North of corner monument. All GLO BT evidence is now obliterated. In 1907, Vaughn also noted no GLO evidence found at corner and found a 1.00 chain overrun by GLO tally from NW section corner to West bank of the Wisconsin River, so he set a new 1/4 corner post by proportion at 38.26 chains East of the NW section corner, and marked new BTs an 8" Pn S65°W 42 lks and a 5" Aspen S59°W 11 lks, which are now both obliterated. Notes by WCD, now DNR, on unknown date, note a standard 2" dia. iron pipe at the corner with WCD brass cap, which I did not find; WCD BTs an 18" Pw S55°E 0.260 chains and a 16" Pn N56°W 0.610 chains were both found with markings and used for new record ties below. Corner is 208' +/- West of the centerline of existing gravelled roadway named Rapids Road and bearing N25°W. Completed 10-29-97; no witnesses.

(c) (d) (e) Plan view of corner with ties to at least 4 witness monuments. If in disagreement with previously established corner, show the distances between the two corners and also indicate the ties to the disputed corner.

Witness Monument Ties:




- ① Record BT 22" Pw N65°E 17.49'.
- ② New BT 20" Pw S82°E 30.19'.
- ③ New BT 9" Pw South 27.13', with a dead 11" Aspen on NW face; set PK nail & washer in left face of Pw.
- ④ New BT 16" Pw N72°W 7.15'; set metal DND sign on East face.
- ⑤ Record BT 20" Pw S50°W 40.64'.

Unless otherwise indicated, all BT witness monument ties are to a 1/4" dia. by 2.5" long PK nail with 1.25" dia. steel washer set in unblazed right face bark; and a PK nail with 2" dia. steel washer stamped BT also set in unblazed front face bark of each BT at DBH. All previous corner recovery notes from Wisconsin DNR and/or Oneida County survey records.



Scale: 1" = 30'



(i) I, William C. Rohde, RLS 841
(type or print name) certify that the corner location on this record was determined by me or under my direction and control and that this U.S. Public Land Survey Monument Record is correct and complete to the best of my knowledge and belief.

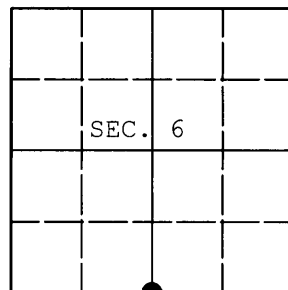
William C. Rohde
Signature

Nov. 09, 1997
Date

U.S. PUBLIC LAND SURVEY MONUMENT RECORD

Note: This form is intended and designed to fulfill all requirements of Wisconsin Administrative Code, Chapter A-E 7.08 U.S. Public Land Survey Monument Record (3) (a) (b) (c) (d) (e) (f) (g) (h) (i). An additional sheet may be added if necessary to conform with said requirements.

(a) CORNER LOCATION: WISCRS (Oneida County)
1/4 Cor. of Secs. 6 & 7 N: 225,327.86 USft
Township 38 North E: 231,206.58 USft
Range 8 East of the 4th P.M. Datum: NAD 1983(2011)
Town of Lake Tomahawk County of Oneida



(b) HISTORY OF ORIGINAL CORNER ESTABLISHMENT

Original Surveyor: Original Accessories:
Date of Survey:

(b)(f)(g)(h) Description of monument found at this corner and if it was accepted, state all evidence (material, testimonial, occupational, plats, records, other monuments) used as a basis for accepting. If not accepted or if nothing was found, state evidence used as basis for establishing location. If re-established through lost corner proportionate methods, indicate all monuments, distances and directions used to establish. Indicate type of monument and sign post found or set.

NOTE: This is a perpetuation of a previous USPLS Monument Record by William C. Rohde, RLS dated November 9, 1997 and filed in the office of the Oneida County Register of Deeds. A complete history of the corner can be found on the previous monument record. I accept the previous location as a true and faithful perpetuation or reestablishment of the original corner location and further perpetuate it as follows.

January 31, 2014: I found and accepted Rohde's monument, a 2-1/2" diam. aluminum pipe with 3-1/4" diam. Oneida Co. aluminum cap projecting 4" above the ground surface. Rohde's accessories were found in substantial agreement with his previous record and were not remeasured as the sole purpose of this work is to report the coordinates of the corner point.

The coordinates shown were derived from offset RTN GPS observations referenced to the WISCRS network.


(c)(d)(e) Plan view of corner with ties to at least 4 witness monuments. If in disagreement with previously established corner, show the distances between the two corners and also indicate the ties to the disputed.

REGISTER OF DEEDS OFFICE
ONEIDA COUNTY
FILED

FEB 03 2014

AT _____ O'CLOCK _____ M
KYLE J. FRANSON
REGISTER OF DEEDS

(i) I, Jeffrey W. Austin, Registered Land Surveyor No. S-1885, hereby certify that the corner location on this record was determined by me or under my direction and control and that this U.S. Public Land Survey Monument Record is correct and complete to the best of my knowledge and belief.



Signature

Date

3808060020 (INDEX NO. E-3)

FEB 1, 2014