

U.S. PUBLIC LAND SURVEY MONUMENT RECORD

Note: This form is intended and designed to fulfill all requirements of Wisconsin Administrative Code, Chapter A-E 7.08 U.S. Public Land Survey Monument Record (3) (a) (b) (c) (d) (e) (f) (g) (h) (i). An additional sheet may be added if necessary to conform with said requirements.

(a) Corner location: Township 38 North Corner: Northwest

Section 19 Range 9 East Original Surveyor: Hiram C. Fellows

Town/City/Village Sugar Camp

Original B.T.'s: 7" Tam S64°W 20 lks

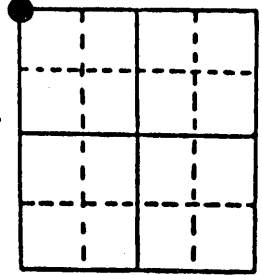
County Oneida

13" Bw N52°W 19 lks

10" Bw N23°E 23 lks

10" Hem S63°E 25 lks

Original Survey Date: May 1859

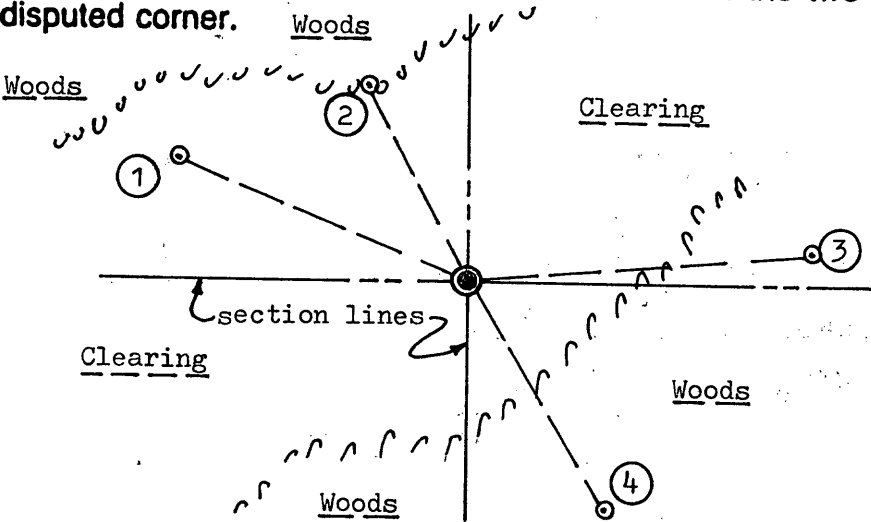


● Location

(b) (f) (g) (h) Description of monument found at this corner and if it was accepted, state all evidence (material, testimonial, occupational, plats, records, other monuments) used as a basis for accepting. If not accepted or if nothing was found, state evidence used as basis for establishing location. If reestablished through lost corner proportionate methods, indicate all monuments, distances and directions used to establish. Indicate type of monument found or set and sign post.

Found and accepted a standard 2" dia. iron pipe monument with stamped WCD brass cap 18" above grade at this corner location; also a steel 'T' fence post with metal "No Trespass" sign at South side of monument, which I reset nearby in order to plumb the found iron pipe monument for new ties. I also set a standard white poly 'T' corner marker post 8" South of the corner monument. The corner falls in a small east/west clearing about midway between north/south roadways, with visibility conditions ideal for future GPS positioning. All original GLO survey corner evidence is now obliterated or of unreliable condition. In 1902, Vaughn found all four OBTs and undoubtedly set a new wood corner post at the corner as was his normal practice. In 1956, Kowalke set the 2" iron pipe with WCD brass cap at the corner by section resurvey 42.366 chains North of the West 1/4 corner of Section 19, and noted new BTs, a Pine stump N20°W at 1.800 chains, which is now a badly rotted stump; and an Aspen ?dia N75°E at 0.905 chains, now down flat on ground and decayed. I also found four(4) other BTs with markings as noted, but of unknown record; however, they appear similar to other WCD markings I have found in the area, and I used all four(4) for new ties as noted below. This recovery completed September 22, 1997; no witnesses.

(c) (d) (e) Plan view of corner with ties to at least 4 witness monuments. If in disagreement with previously established corner, show the distances between the two corners and also indicate the ties to the disputed corner.



Witness Monument Ties:

- ① Old BT 16" Or with upper face blaze open and lower face shut but with plain fissure, N67°W 49.03'.
- ② Old BT 14" Pr with upper face blaze open and no lower face markings, N27°W 34.27'.
- ③ Old BT 14" Or twin with upper face blaze open and no lower face markings, N85°E 54.25'.
- ④ Old BT 14" Or with upper and lower face scars plain, S31°E at 42.08'.


Scale: 1" = 30'

Unless otherwise indicated, all BT witness monument ties are to a 1/4" dia. by 2.5" long PK nail with 1.25" dia. steel washer set in unblazed right face bark; and a PK nail with 2" dia. steel washer stamped BT also set in unblazed front face bark of each BT at DBH. All previous corner recovery notes from Wisconsin DNR and/or Oneida County survey records.

(i) I, William C. Rohde, RLS 841
 (type or print name) certify that the corner location on this record was determined by me or under my direction and control and that this U.S. Public Land Survey Monument Record is correct and complete to the best of my knowledge and belief.

William C. Rohde
 Signature

9-29-97
 Date



Index No. N 1