

# U.S. PUBLIC LAND SURVEY MONUMENT RECORD

**Note:** This form is intended and designed to fulfill all requirements of Wisconsin Administrative Code, Chapter A-E 7.08 U.S. Public Land Survey Monument Record (3) (a) (b) (c) (d) (e) (f) (g) (h) (i). An additional sheet may be added if necessary to conform with said requirements.

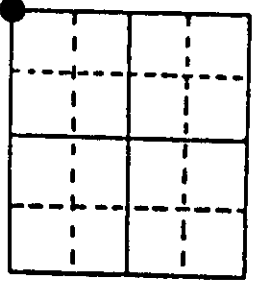
(a) Corner location: Township 38 North Corner: NW Section Corner

Section 23 Range 8 East Original Surveyor: A. Anderson

Town/City/Village Newbold

Original B.T.'s: 12" H N60°W 8 lks  
6" Lw N34°E 29 lks

County Oneida

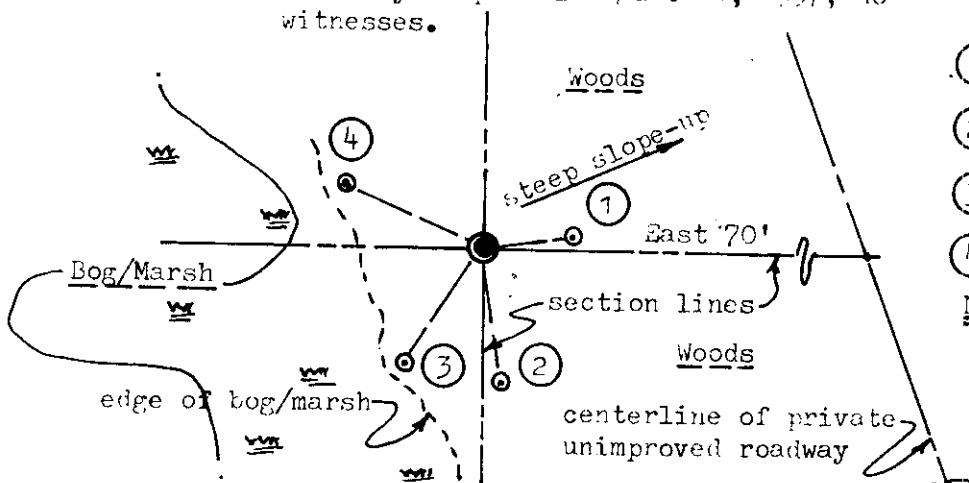


Original Survey Date: July 1863 ● Location

(b) (f) (g) (h) Description of monument found at this corner and if it was accepted, state all evidence (material, testimonial, occupational, plats, records, other monuments) used as a basis for accepting. If not accepted or if nothing was found, state evidence used as basis for establishing location. If reestablished through lost corner proportionate methods, indicate all monuments, distances and directions used to establish. Indicate type of monument found or set and sign post.

Found an old 1 1/4" dia. iron pipe in an obvious older wood post hole with several rocks as a cairn around it, at this corner location; I carefully plumbed the iron pipe in the old post hole and set a standard 2" dia. x 48" long iron pipe monument with stamped brass cap 30" above grade over the iron pipe found and secured it at base with several football size rocks as I could not set the new iron pipe monument deeper due to extensive rocky subsoil and rooting. I also found an old 1" dia. x 28" long axel shaft along side of old iron pipe found, and also a 1 1/4" dia. x 53" iron pipe apparantly set as a guard or corner marker post at an angle in the rock cairn. I left both of the latter flat on grade next to the new rock cairn, and set a standard white poly 'T' corner marker post S45°W 12" from new monument set. All GLC original survey corner evidence is now obliterated or unreliable for positioning purposes. In 1897, Dorr notes NW BT stub standing and marked a new BT 12" Pr S45 1/2°W 8 lks, which is now a 3' high dead stub and charred S49°W 4.5' to faint face blaze/notch. Dorr's BT now measures 0.8' short, but did not reset monument at corner to fit as it is very plain that old rock cairn I found was piled around an old wood post/hole for the corner location, set by Maine in 1935. In 1954, Nelson & Mentz/WCD found and used this corner during a resurvey of Section 23. In 1988, Seymour/DNR also found this corner and noted an old BT 8" Oak S42°E 7.70'; now dead and fallen, and three (3) new BTs which I found OK and used for new ties by this record.

(c) (d) (e) Plan view of corner with ties to at least 4 witness monuments. If in disagreement with previously established corner, show the distances between the two corners and also indicate the ties to the disputed corner. Recovery completed August 11, 1997; no witnesses.



**Witness Monument Ties:**

- ① Old BT 8" Pw N81°E 9.31'.
- ② Old BT 12" Pn S08°E 14.17'.
- ③ Old BT 9" Pw S34°W 14.44'.
- ④ New BT 6" Tam N65°W 15.88'.

**Note:** All older BTs found with upper and lower face blazes open and plain.

S20°W along roadway 40' +/- from approximate section line to gate cable across roadway with lock.

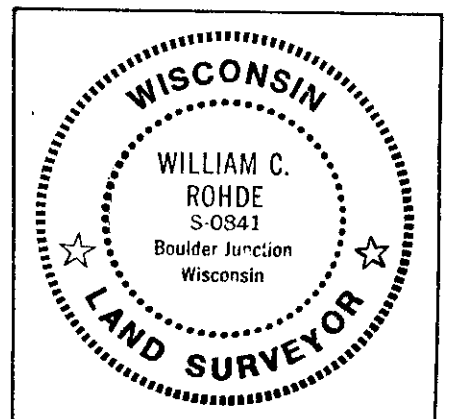
Scale: 1" = 20'

Unless otherwise indicated, all BT witness monument ties are to a 1/4" dia. by 2.5" long PK nail with 1.25" dia. steel washer set in unblazed right face bark; and a PK nail with 2" dia. steel washer stamped BT also set in unblazed front face bark of each BT at DBH. All previous corner recovery notes from Wisconsin DNR and/or Oneida County survey records.

(i) I, William C. Rohde, RLS 841  
(type or print name) certify that the corner location on this record was determined by me or under my direction and control and that this U.S. Public Land Survey Monument Record is correct and complete to the best of my knowledge and belief.

William C. Rohde  
Signature

August 25, 1997  
Date



Index No. N-17