

U.S. PUBLIC LAND SURVEY MONUMENT RECORD

Note: This form is intended and designed to fulfill all requirements of Wisconsin Administrative Code, Chapter A-E 7.08 U.S. Public Land Survey Monument Record (3) (a) (b) (c) (d) (e) (f) (g) (h) (i). An additional sheet may be added if necessary to conform with said requirements.

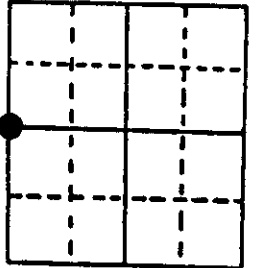
(a) Corner location: Township 38 North Corner: West 1/4 Corner

Section 14 Range 8 East Original Surveyor: A. Anderson

Town/City/Village Newbold

Original B.T.'s: ??Fw N78°E 9 lks
10" Bw N23 1/2°W 21 lks

County Oneida



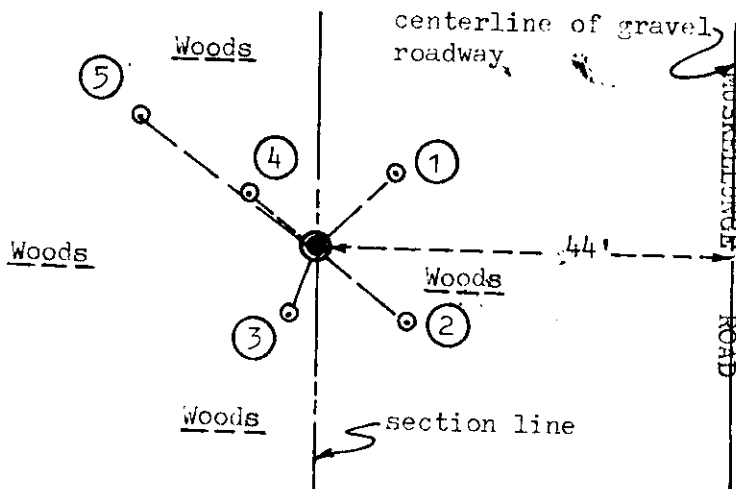
Original Survey Date: July 1863 ● Location

(b) (f) (g) (h) Description of monument found at this corner and if it was accepted, state all evidence (material, testimonial, occupational, plats, records, other monuments) used as a basis for accepting. If not accepted or if nothing was found, state evidence used as basis for establishing location. If reestablished through lost corner proportionate methods, indicate all monuments, distances and directions used to establish. Indicate type of monument found or set and sign post.

Found and accepted a standard 1/4" dia. iron pipe monument with stamped WCD brass cap 12" above grade at corner location. Corner is 44' West of centerline of a North/South gravel road named Muskellunge Road. I set a standard white poly 'T' corner marker post 8" West of the corner monument. All original GIO survey corner evidence is now obliterated. In 1897, Dorr noted this 1/4 corner at 39.79 chains North of the SW corner of Section 14. In 1988, Seymour/DNR found the same monument and existing BTs by previous WCD survey, a 12" Aspen S85°E 1.50' and a 12" Aspen N16°E 16.1'; I found the SE Aspen as a dead 8" S80°E and the NE Aspen as a dead 11" but at N01°E, both with upper & lower face blazes open and plain. I also found four (4) newer BTs by Seymour which I accepted for new ties on this record. My measured tie distances for older BTs I found by Seymour are to his 60d spike set in side of each tree as noted. Upper and lower face blazes are open and plain in all older BTs by Seymour except the 10" Aspen NW with 60d spike in right face, which I believe was intended by Seymour as a BT but was not measured and entered in his 1988 notes.

This recovery completed August 11, 1997; no witnesses.

(c) (d) (e) Plan view of corner with ties to at least 4 witness monuments. If in disagreement with previously established corner, show the distances between the two corners and also indicate the ties to the disputed corner.




Witness Monument Ties:

- ① Old BT 6" Or N45°E 11.13' to 60d spike in right face.
- ② Old BT 5" Or S50°E 12.02' to 60d spike in left face.
- ③ Old BT 10" Aspen S22°W 7.73' to 60d spike in left face.
- ④ New BT 5" Or N52°W 8.95'.
- ⑤ Old BT 10" Aspen with no marks, N54°W 22.57' to 60d spike in right face.

Unless otherwise indicated, all BT witness monument ties are to a 1/4" dia. by 2.5" long PK nail with 1.25" dia. steel washer set in unblazed right face bark; and a PK nail with 2" dia. steel washer stamped BT also set in unblazed front face bark of each BT at DBH. All previous corner recovery notes from Wisconsin DNR and/or Oneida County survey records.

Scale: 1" = 20'



(i) I, William C. Rohde, RLS 841
(type or print name) certify that the corner location on this record was determined by me or under my direction and control and that this U.S. Public Land Survey Monument Record is correct and complete to the best of my knowledge and belief.

William C. Rohde
Signature

August 25, 1997
Date