

U.S. PUBLIC LAND SURVEY MONUMENT RECORD

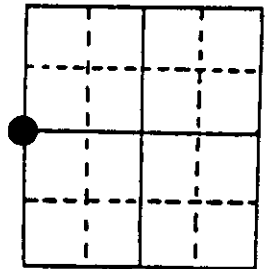

Note: This form is intended and designed to fulfill all requirements of Wisconsin Administrative Code, Chapter A-E 7.08 U.S. Public Land Survey Monument Record (3) (a) (b) (c) (d) (e) (f) (g) (h) (i). An additional sheet may be added if necessary to conform with said requirements.

(a) Corner location: Township 38 North

Range 8 East/West

Town/City/Village Newbold

County Oneida



Section 23

(b) (f) (g) (h) Description of monument found at this corner and if it was accepted, state all evidence (material, testimonial, occupational, plats, records, other monuments) used as a basis for accepting. If not accepted or if nothing was found, state evidence used as basis for establishing location. If reestablished through lost corner proportionate methods, indicate all monuments, distances and directions used to establish. Indicate type of monument found or set and sign post.

July 1863 - Alexander Anderson established this corner and set a wood post with two BTs: 6" Spruce, N17°E, 50 Links 6" Spruce, S5°W, 51 Links

1900's - Vaughan used corner, records not available.

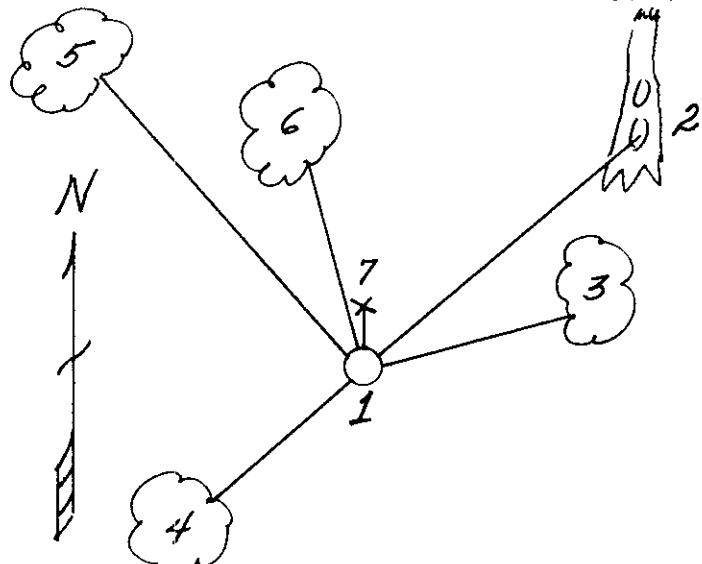
10/9/1953 - DNR personnel, Nelson and Mentz, found original Northeast BT, a 9" Tamarack snag, scribed "1/4S-BT", N17°E. They made a new BT: 6" Black Spruce, N47°W, 79 Links (52.14') and set a 1" x 48" iron pipe.

4/10/1991 - Milo E. Stefan found 1" iron pipe 12" high, with 9" Black Spruce BT at N37°W, 52.4'. Tamarack snag in good condition and a 4" Black Spruce, S57°W, 9.56' (unknown origin).

We made two new BTs, reblazed two old BTs, placed an aluminum monument over iron pipe and set plastic sign post.

(c) (d) (e) Plan view of corner with ties to at least 4 witness monuments. If in disagreement with previously established corner, show the distances between the two corners and also indicate the ties to the disputed corner.

- 1) 2" x 36" aluminum monument over 1" x 48" iron pipe
- 2) Original BT, 9" Tamarack Snag, N17°E, 33.10 feet (Called Spruce in original notes).
- 3) 4" Black Spruce, N43°E, 19.49 feet
- 4) 4" Black Spruce, S57°W, 9.56'
- 5) 9" Black Spruce, N37°W, 52.45 feet*
- 6) 5" Tamarack, N24°W, 26.20 feet
- 7) Plastic sign post, North, .50 feet



Distances to nail in side of BTs.
Stump blazes scribed "BT".

*Note bearing correction of 10° from DNR records.

(i) I, Milo E. Stefan
(type or print name) certify that the corner location on this record was determined by me or under my direction and control and that this U.S. Public Land Survey Monument Record is correct and complete to the best of my knowledge and belief.

Milo E. Stefan
Signature

April 18, 1991
Date



3908222000
Stamp

Index No. 1-17