

U.S. PUBLIC LAND SURVEY MONUMENT RECORD

MAR 25 2014

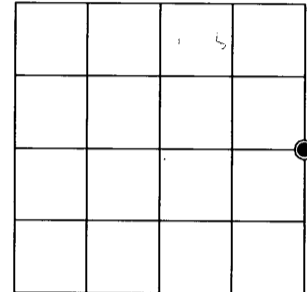
Note: This form is intended and designed to fulfill all requirements of the Wisconsin Administrative Code, Chapter A-E 7.08 U.S. Public Land Monument Record (3)(a)(b)(c)(d)(e)(f)(g)(h)(i). An additional sheet may be added if necessary to conform with said requirements.

AT _____ O'CLOCK _____ M
KYLE J. FRANSON
REGISTER OF DEEDS

(a) CORNER LOCATION: ONEIDA CO. COORDINATES
East Quarter corner of Section 23 North: 212286.38'
Township 38 North East: 254797.53'
Range 8 East Control Station: WISCORS Network
Town of Newbold Latitude:
County of Oneida Longitude:
Datum: NAD83 (2011)
Method: Direct RTK GPS

(RECORDING AREA)

SECTION 23



(b) HISTORY OF ORIGINAL CORNER ESTABLISHMENT

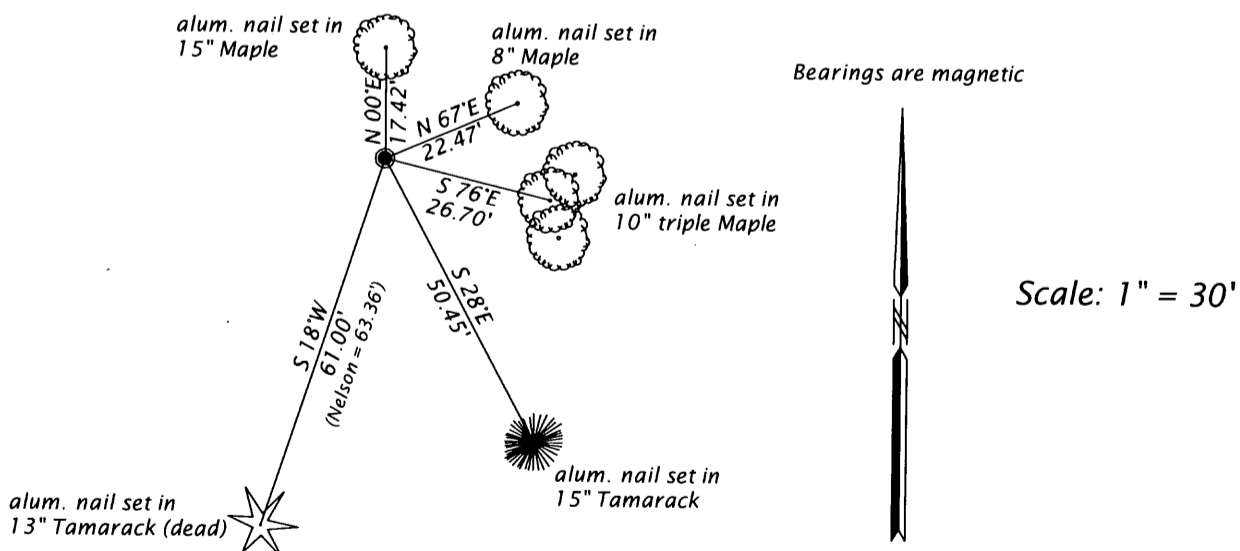
Original Surveyor: Alexander Anderson
Date of Survey: Commenced July 10, 1863
Completed July 21, 1863
Original B.T.'S Tamarack 7", West, 35 lks.
Tamarack 15", S84°E, 16 lks.

(f)(g)(h) DESCRIPTION OF MONUMENT FOUND AT THIS CORNER AND IF IT WAS ACCEPTED, STATE ALL EVIDENCE (MATERIAL, TESTIMONIAL, OCCUPATIONAL, PLATS, RECORDS, OTHER MONUMENTS) USED AS A BASIS FOR ESTABLISHING LOCATION. IF NOT ACCEPTED OF IF NOTHING WAS FOUND, STATE EVIDENCE USED AS BASIS FOR ESTABLISHING LOCATION. IF REESTABLISHED THROUGH LOST CORNER PROPORTIONATE METHODS, INDICATE ALL MONUMENTS, DISTANCES AND DIRECTIONS USED TO ESTABLISH. INDICATE TYPE OF MONUMENT AND SIGN POST FOUND OR SET.

March 1, 1954 - Alvin E. Nelson, W.C.D. Surveyor, OC Map A379 - set 1" dia. iron pipe for the E 1/4 Corner by single proportion between the northeast corner of Section 23 and the East 1/4 Cor. of Section 26 and on an alignment between said northeast section corner and Vaughn's M.C. on the southerly shore of Spider Lake. He made the following B.T.'s: Tamarack 6", N24°E, .60 ch.; Tamarack 6", S16°W, .96 ch. (63.36').

December 17, 2013 - James D. Rein, RLS No. S-1234 - found and accepted a 2.5" dia. W.C.D. brass capped iron pipe at the corner location.


(c)(d)(e) PLAN VIEW OF CORNER WITH TIES TO AT LEAST 4 WITNESS MONUMENTS. IF IN DISAGREEMENT WITH PREVIOUSLY ESTABLISHED CORNER, SHOW THE DISTANCE BETWEEN THE TWO CORNERS AND ALSO INDICATE THE TIES TO THE DISPUTED CORNER.



(i) I, JAMES D. REIN, PROFESSIONAL LAND SURVEYOR NO. S-1234 HEREBY CERTIFY THAT THE CORNER LOCATION ON THIS RECORD WAS DETERMINED BY ME OR UNDER MY DIRECTION AND CONTROL AND THAT THIS U.S. PUBLIC LAND SURVEY MONUMENT RECORD IS CORRECT AND COMPLETE TO THE BEST OF MY KNOWLEDGE AND BELIEF.

[Handwritten Signature]
SIGNATURE

2-13-14
DATE



3808232000

INDEX NO. P21