

U.S. PUBLIC LAND SURVEY MONUMENT RECORD

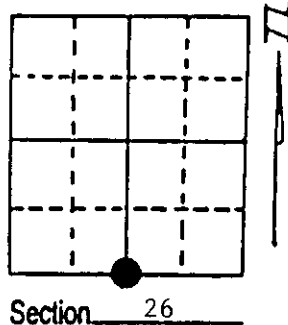
Note: This form is intended and designed to fulfill all requirements of Wisconsin Administrative Code, Chapter A-E 7.08 U.S. Public Land Survey Monument Record (3) (a) (b) (c) (d) (e) (f) (g) (h) (i). An additional sheet may be added if necessary to conform with said requirements.

(a) Corner location: Township 38 North

Range 8 East/West

Town/City/Village Newbold

County Oneida




(b) (f) (g) (h) Description of monument found at this corner and if it was accepted, state all evidence (material, testimonial, occupational, plats, records, other monuments) used as a basis for accepting. If not accepted or if nothing was found, state evidence used as basis for establishing location. If reestablished through lost corner proportionate methods, indicate all monuments, distances and directions used to establish. Indicate type of monument found or set and sign post.

1863 - Alexander Anderson established this corner and set a wood post with BTs:
 8" Birch, S64°E, 25 Links 7" Birch, N69°E, 18 Links

10/11/1991 - Milo E. Stefan found 2" x 6" high iron pipe with brass cap inset in the top of iron pipe, stamped:

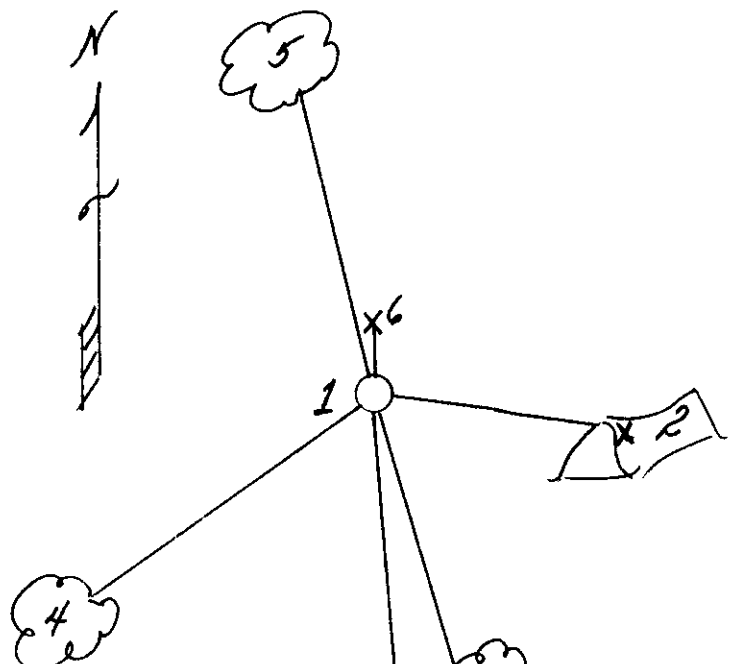
Also, BTs:
 14" White Pine, N8°E, 14.30'
 10" Red Maple, S18°E, 12.02'
 A 2" x 2" x 48" wood post,
 S15°E, 22.3'. I accept the brass capped iron pipe as the perpetuated corner location and restore same.



(c) (d) (e) Plan view of corner with ties to at least 4 witness monuments. If in disagreement with previously established corner, show the distances between the two corners and also indicate the ties to the disputed corner.

- 1) 2" x 6" high iron pipe/brass cap
 - 2) 3' x 6' x 2½' granite boulder with "X" chiseled on high point of boulder, S65°E, 13.05'
 - *3) 10" Red Maple, S18°E, 12.02'
 - 4) 8" Red Maple, S53°W, 42.54'
 - *5) 14" White Pine, N8°W, 14.30'
 - 6) Plastic sign post, N5°W, 1.0'
 - 7) 2" x 2" x 48" wood stake
- Distances to nail in side of BTs.
 Stump blaze scribed "BT".


*Stump blaze overgrown.



(i) I, Milo E. Stefan
 (type or print name) certify that the corner location on this record was determined by me or under my direction and control and that this U.S. Public Land Survey Monument Record is correct and complete to the best of my knowledge and belief.

Milo E. Stefan
 Signature

October 14, 1991
 Date



Stamp 3808260020