

U.S. PUBLIC LAND SURVEY MONUMENT RECORD

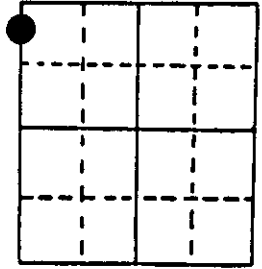

Note: This form is intended and designed to fulfill all requirements of Wisconsin Administrative Code, Chapter A-E 7.08 U.S. Public Land Survey Monument Record (3) (a) (b) (c) (d) (e) (f) (g) (h) (i). An additional sheet may be added if necessary to conform with said requirements.

(a) Corner location: Township 38 North

Range 8 East/West

Town/City/Village Newbold

County Oneida



Section 25

(b) (f) (g) (h) Description of monument found at this corner and if it was accepted, state all evidence (material, testimonial, occupational, plats, records, other monuments) used as a basis for accepting. If not accepted or if nothing was found, state evidence used as basis for establishing location. If reestablished through lost corner proportionate methods, indicate all monuments, distances and directions used to establish. Indicate type of monument found or set and sign post.

July 1863 - Alexander Anderson established this Meander Corner at 75.33 chains north of Section Corner and set wood post and BTs:

8" Y. Pine, S42E, 287 Links 8" Pine, N52°W, 106 Links

1917 - D. H. Vaughan ran line from south and located this corner and made a new BT:

12" Tamarack, N60°W, 11 Links

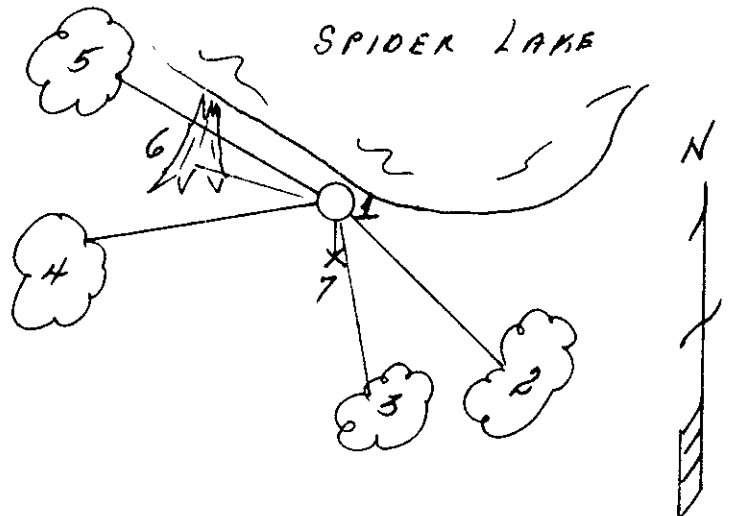
10/1953 - DNR personnel, Nelsen and Mentz, called this corner in their work to establish the position of the Section Corner in the lake.

5/1991 - Located Vaughan's BT, a 4' snag, badly broken up and rotten with axe marks. No scribing found. Position is supported by stump holes at location of both original BT positions. I, Milo E. Stefan, placed a 2" x 30" aluminum monument and made four new BTs. Also, set plastic sign post.

(c) (d) (e) Plan view of corner with ties to at least 4 witness monuments. If in disagreement with previously established corner, show the distances between the two corners and also indicate the ties to the disputed corner.

- 1) 2" x 30" aluminum monument
- 2) 12" Red Maple, S40°E, 17.77'
- 3) 10" White Pine, S3°E, 11.14'
- 4) 16" Red Maple, S83°W, 10.88'
- 5) 12" Red Maple, N50°W, 21.68'
- 6) 16" Tamarack Snag, N60°W, 7.26'
- 7) Plastic sign post, South, .9'

Distances to nail in side of BTs.
Stump blazes scribed "BT".



(i) I, Milo E. Stefan
(type or print name) certify that the corner location on this record was determined by me or under my direction and control and that this U.S. Public Land Survey Monument Record is correct and complete to the best of my knowledge and belief.

Milo E. Stefan
Signature

May 29, 1991
Date



3808 26 3700
Stamp

Index No. R.S.-21