

This form is intended to fulfill the requirements of Chapter A-E 7.08 (3)(a) thru (i) U.S. Public Land Survey Monument Location Record, Wisconsin Administrative Code. Use the reverse side of form for continuation.

**U.S. PUBLIC LAND SURVEY MONUMENT LOCATION RECORD**

USPLS CORNER: West 1/4 Corner SECTION: 27 TOWNSHIP: 38 NORTH RANGE: 8 East  
 NAME OF WATERWAY FOR M.C. CORNER: N/A SECTION LINE: N/A  
 (CITY)(VILLAGE)(TOWN) OF: Town of Newbold COUNTY OF: Oneida

Description of monument found or placed and all other evidence used as the basis for monument location; including monuments and related measurements required if the corner location was reestablished by lost corner proportionate methods. Also indicate name of original surveyor, original survey date and the corner monument, bearing trees, witness or other reference monuments established; including measured bearing and distance ties, from available records.

Found and accepted location of a 1.5" dia. iron pipe monument with 3" square stamped brass cap plate 24" above bog marsh surface, as previously found and referenced by Foltz & Associates, Inc. of Minocqua, Wis. in May this year per field notes and subsequent Plat of Survey dated June 10, 1999 in their files. I carefully pulled the very loose 48" long iron pipe monument with opposite soil anchor fins at bottom and reset corner location with a standard 2" dia. by 60" long aluminum pipe monument with stamped Oneida County cap 3"+ above matted marsh grass to fit previous ties by Foltz & Associates as indicated below.

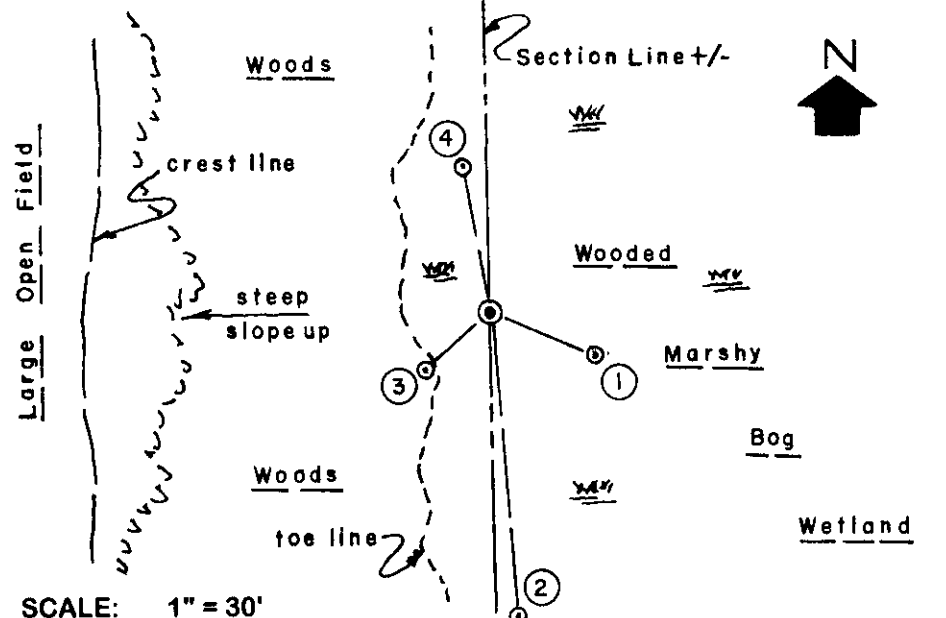
In May 1859, Hiram C. Fellows/GLO set a wood post as the original corner and marked OBTs: a 5" Bw N75°W 10 links and a 6" Bw S84°E 11 links, which are all now obliterated.

In 1906, D.H. Vaughan noted GLO post and BTs gone, so he reset a wood post at the corner midway on a right line between opposite section corners, 39.385 chains each way, and marked a new BT 8" Fir S54°E 61.5 links, now gone.

In 1997, Genisot & Associates of Rhinelander, Wis. found and accepted the brass capped iron pipe at the corner per their file work sheet for Section 27 area survey control, as a perpetuated monument at Vaughans 1906 post location.

This recovery completed August 6, 1999; there were no direct witnesses. Corner is located 1/4 mile South of Spider Lake Road and about 75' into wooded wetland from East edge of a large field area accessible by vehicle.

Plan view map of monument location with bearing and distance ties to a minimum of four(4) described witness or reference monuments of concrete, natural stone, iron, live bearing trees or equivalent material. If applicable, also show a minimum of two(2) bearing and distance ties to any other monument found and not accepted; including the bearing and distance from the accepted monument.




- WITNESS MONUMENT TIES:**
- ① New BT 10" Spruce S67°E 18.25' with BT sign on upper face.
  - ② New BT 12" Spruce S05°E 47.99'.
  - ③ New BT 5" triple Spruce S49°W 14.14'.
  - ④ New BT 7" Spruce N11°W 22.55'.
- All BTs have upper and lower face blazes and 20d aluminum nail in lower left face as tie measurement point.
- Standard white poly 'T' marker post found 1' North of corner.
- Old E/W fenceline found 168' South.

SCALE: 1" = 30'

Unless otherwise indicated, all bearing tree ties are to a .25" dia. by 2.5" long PK nail with a 1.25" dia. steel washer driven into unblazed right face and a .25" dia. by 2.5" long PK nail with a 2" dia. steel washer stamped BT is also driven into unblazed face of bearing tree at DBH; the basis for measured bearings is by compass to nearest degree and all tie distances are measured horizontal by steel tape corrected to nearest 1/100th feet at standard temperature of 68° F.

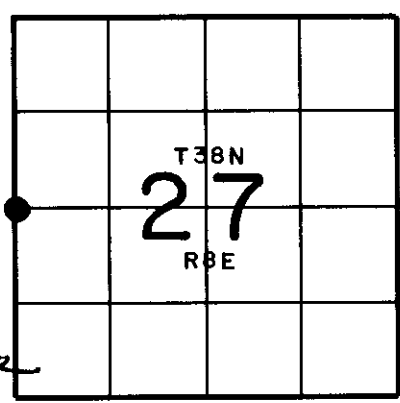
RLS SEAL:



LAND SURVEYOR CERTIFICATE:

I, William C. Rohde, hereby certify that I am duly licensed as a Professional Land Surveyor in the State of Wisconsin; that this USPLS monument location was determined by me and/or under my direct supervision and control; and that this U.S. Public Land Survey Monument Location Record is true and correct to the best of my knowledge and belief.

Signed: *William C. Rohde*  
 William C. Rohde RLS 841



SECTION LOCATION MAP  
 INDEX NO. T 13

Date Signed: September 6, 1999

3808282000