

U.S. PUBLIC LAND SURVEY MONUMENT RECORD

Note: This form is intended and designed to fulfill all requirements of Wisconsin Administrative Code, Chapter A-E 7.08 U.S. Public Land Survey Monument Record (3) (a) (b) (c) (d) (e) (f) (g) (h) (i). An additional sheet may be added if necessary to conform with said requirements.

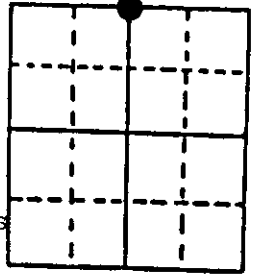
(a) Corner location: Township 38 North Corner: North 1/4 Corner

Section 8 Range 9 East Original Surveyor: W. Daugherty

Town/City/Village Sugar Camp

County Oneida

Original B.T.'s: 12" Mh S26°E 12 lks
10" Linn N12°W 27 lks



Original Survey Date: September 1863 ● Location

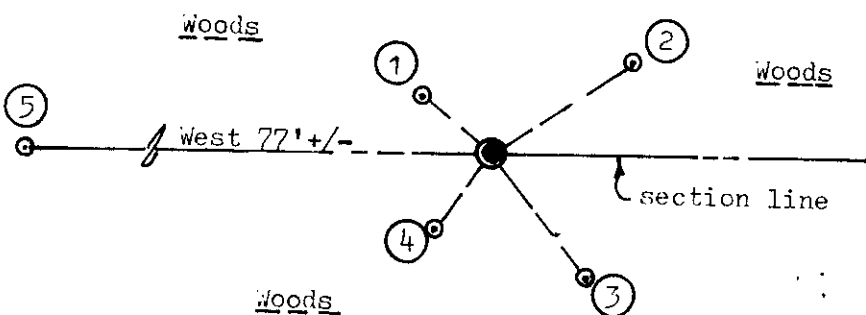
(b) (f) (g) (h) Description of monument found at this corner and if it was accepted, state all evidence (material, testimonial, occupational, plats, records, other monuments) used as a basis for accepting. If not accepted or if nothing was found, state evidence used as basis for establishing location. If reestablished through lost corner proportionate methods, indicate all monuments, distances and directions used to establish. Indicate type of monument found or set and sign post.

Found and accepted a standard 2" dia. iron pipe monument with stamped BLM brass cap 9" above grade and undisturbed at this corner location. All original GLO survey corner evidence has been obliterated. In 1903, Vaughn found and noted original corner post 41.74 chains west of original NW (obviously NE) section corner, but indicated no BTs. In 1950, during a BLM Resurvey of Section 5 by Crawford, he found no evidence of original GLO survey post or BTs at corner, so he set the 2" iron pipe monument with stamped BLM cap midway on a right line between the opposite section corners; his 12" Maple BT N74°W 6.1½ lks found as a 20" Maple N73°W with face blazing shut but plain, but measures 33.4' from corner or is about 6.9' short to present bark face; accounting for overgrowth, I am of the opinion that the tie distance by Crawford was misread or recorded by a 10 link error or 6.0 feet. His 10" Sw BT S33°E 10½ lks is now a badly rotted 12" Pw root crown nearly flush with existing grade, but checks from corner monument OK by record bearing or distance, which verifies that the BLM monument has not been moved since it was placed, and further verifies the discovered 10 lk error to the 1950 NW BT. I set a standard white poly 'T' corner marker post 9" East. In 1987, Vissers/DNR also found the BLM monument and noted three (3) new BTs which I found and used for new ties below; he also set a standard wood marker post with section locator plate 77' West I found and noted below.

(c) (d) (e) Plan view of corner with ties to at least 4 witness monuments. If in disagreement with previously established corner, show the distances between the two corners and also indicate the ties to the disputed corner. This recovery completed August 11, 1997; no witnesses.

Witness Monument Ties:

- ① New BT 15" Mh N50°W 9.62'.
- ② Old BT 13" Mh N56°E 17.31'.
- ③ Old BT 8" Mh S38°E 16.44'.
- ④ Old BT 8" Mh S39°W 8.86'.
- ⑤ Found standard wood DNR corner marker post with standard section locator plate on upper South face 18' East of centerline of Stone Lake Road running North/South.




Note: All old BTs found with face blazes open and plain.

Unless otherwise indicated, all BT witness monument ties are to a 1/4" dia. by 2.5" long PK nail with 1.25" dia. steel washer set in unblazed right face bark; and a PK nail with 2" dia. steel washer stamped BT also set in unblazed front face bark of each BT at DBH. All previous corner recovery notes from Wisconsin DNR and/or Oneida County survey records.



Scale: 1" = 20'



Index No. 17

(i) I, William C. Rohde, RLS 841
(type or print name) certify that the corner location on this record was determined by me or under my direction and control and that this U.S. Public Land Survey Monument Record is correct and complete to the best of my knowledge and belief.

William C. Rohde
Signature

August 24, 1997
Date