

U.S. PUBLIC LAND SURVEY MONUMENT RECORD

Note: This form is intended and designed to fulfill all requirements of Wisconsin Administrative Code, Chapter A-E 7.08 U.S. Public Land Survey Monument Record (3) (a) (b) (c) (d) (e) (f) (g) (h) (i). An additional sheet may be added if necessary to conform with said requirements.

(a) Corner location: Township 38 North Corner: North 1/4 Corner

Section 23 Range 9 East Original Surveyor: William Daugherty

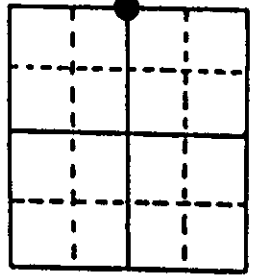
Reference: Plat of Survey No. B-1530 Oneida County Survey Records.

Town/City/Village Sugar Camp Original B.T.'s: 8" Bw S63°W 05 lks
10" Bw N68°E 11 lks

County Oneida

Note: Corner is about 150' West of STH 17 curve at King Road.

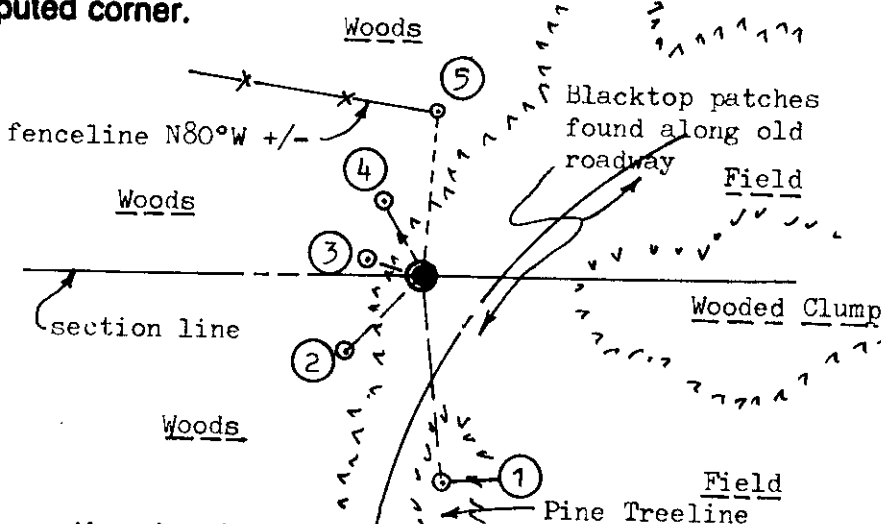
Original Survey Date: September 1863 ● Location



(b) (f) (g) (h) Description of monument found at this corner and if it was accepted, state all evidence (material, testimonial, occupational, plats, records, other monuments) used as a basis for accepting. If not accepted or if nothing was found, state evidence used as basis for establishing location. If reestablished through lost corner proportionate methods, indicate all monuments, distances and directions used to establish. Indicate type of monument found or set and sign post.

In a corner search area pointed out to me by the owner of land SW, I found an old 1" dia. iron bolt with domed head about 1" above existing grade, which the owner had described as the NE corner of his property. I carefully pulled the bolt which measured 34" long and then reset it back in hole with head flush with grade and drove a standard 2" dia. by 30" long aluminum pipe monument with stamped Oneida County cap 7" above grade over the old iron bolt monument and also placed several rocks around monument at grade; the old iron bolt is very similar to other iron bolt monuments noted and/or placed by Surveyor Vaughn per records, in the early 1900's. All original GLO corner evidence is now obliterated. In 1910, Vaughn set a hub at this corner in road and also noted a telephone pole BT N66°E 27 lks, which are now gone. No other corner evidence was observed nearby nor revealed by metal locator. Inasmuch as an old fence lead west from a fence corner post about 26 feet North of the corner found, I carefully ran compass lines East and South, which revealed close alignment with the center of King Road lying East of STH 17 and also close alignment with the centerline tangent of STH 17 to the South beyond curve. Lacking other evidence to the contrary, I am convinced that the old iron bolt was placed by a previous surveyor to perpetuate this corner location. Recovery completed April 9, 1998 and witnessed by property owner to the SW of corner.

(c) (d) (e) Plan view of corner with ties to at least 4 witness monuments. If in disagreement with previously established corner, show the distances between the two corners and also indicate the ties to the disputed corner.



Witness Monument Ties:

- ① New BT 7" Pw S06°E 32.76'.
- ② New BT 5" Pw S45°W 16.97'.
- ③ New BT 6" Pw N73°W 9.14'.
- ④ New BT 6" Pw N28°W 13.19'.
- ⑤ Old fence corner post N05°E 26'.

Note: Standard white poly 'T' marker post set 5" East of corner monument.




Scale: 1" = 30'

Unless otherwise indicated, all BT witness monument ties are to a 1/4" dia. by 2.5" long PK nail with 1.25" dia. steel washer set in unblazed right face bark; and a PK nail with 2" dia. steel washer stamped BT also set in unblazed front face bark of each BT at DBH. All previous corner recovery notes from Wisconsin DNR and/or Oneida County survey records.

(i) I, William C. Rohde, RLS 841
(type or print name) certify that the corner location on this record was determined by me or under my direction and control and that this U.S. Public Land Survey Monument Record is correct and complete to the best of my knowledge and belief.

William C. Rohde
Signature

April 10, 1998
Date



Index No. N-19
3809140020