

# U.S. PUBLIC LAND SURVEY MONUMENT RECORD

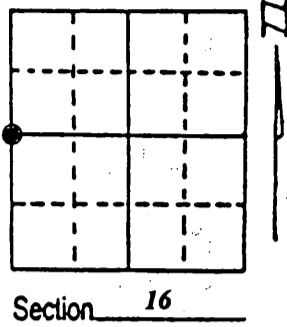
Note: This form is intended and designed to fulfill all requirements of Wisconsin Administrative Code, Chapter A-E 7.08 U.S. Public Land Survey Monument Record (3) (a) (b) (c) (d) (e) (f) (g) (h) (i). An additional sheet may be added if necessary to conform with said requirements.

(a) Corner location: Township 38 North

Range 9 East/West

Town/City/Village SUGARCAMP

County ONEIDA



(b) (f) (g) (h) Description of monument found at this corner and if it was accepted, state all evidence (material, testimonial, occupational, plats, records, other monuments) used as a basis for accepting. If not accepted or if nothing was found, state evidence used as basis for establishing location. If reestablished through lost corner proportionate methods, indicate all monuments, distances and directions used to establish. Indicate type of monument found or set and sign post.

*Sept. 1863 William Daugherty ran North 40.00 Ch. between Sec. 16 & 17 and set 1/4 post made BTs. Birch 8 S36°W 12  
White Pine 8 N31°E 11*

*1892 B.F. Dorr was at 1/4 corner location set post & made new BTs. Spruce 4 S80°1/2 W 12; Fir 8 N56°W 27 1/2*

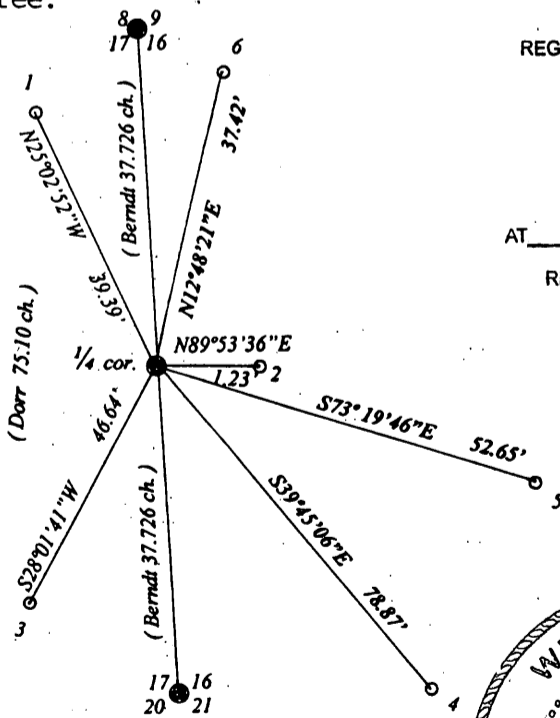
*11/12/1957 Berndt set a W.C.D. monument at location and made new BTs. also ran 37.726 Ch. each way: BTs.  
Aspen 7 N37°W 51  
BW 7 N3°W 62*

*I found a stamped 2" capped W.C.D. monument 2.5' above surface with a slight tilt to the South and a 3/4" iron pipe 1.23 feet Easterly of the Monument, both BTs are gone. I made new BTs set metal tag and plastic sign post and referenced as shown below.*

(c) (d) (e) Plan view of corner with ties to at least 4 witness monuments. If in disagreement with previously established corner, show the distances between the two corners and also indicate the ties to the disputed corner.

Distances measured to spike in tree.  
Bearings taken by ~~Hand Compass~~ **SOKKIA SET 4B2**  
No scale.

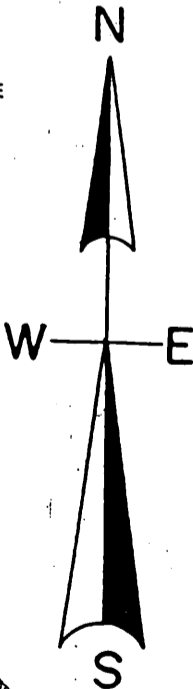
- 1- 8" Maple & metal tag
  - 2- 3/4" iron pipe
  - 3- 4" Tamarack
  - 4- 5" Tamarack
  - 5- 4" Tamarack
  - 6- 4" Balsam
- Plastic Sign Post next to W.C.D. Monument



REGISTER OF DEEDS OFFICE  
ONEIDA COUNTY  
FILED

APR 19 2013

AT            O'CLOCK            M  
KYLE J. FRANSON  
REGISTER OF DEEDS



(i) I, Todd J. Loftus  
(type or print name) certify that the corner location on this record was determined by me or under my direction and control and that this U.S. Public Land Survey Monument Record is correct and complete to the best of my knowledge and belief.

Todd J. Loftus  
Signature Feb. 28, 2013  
Date



Index No. L 9

380917 20 00  
Stamp