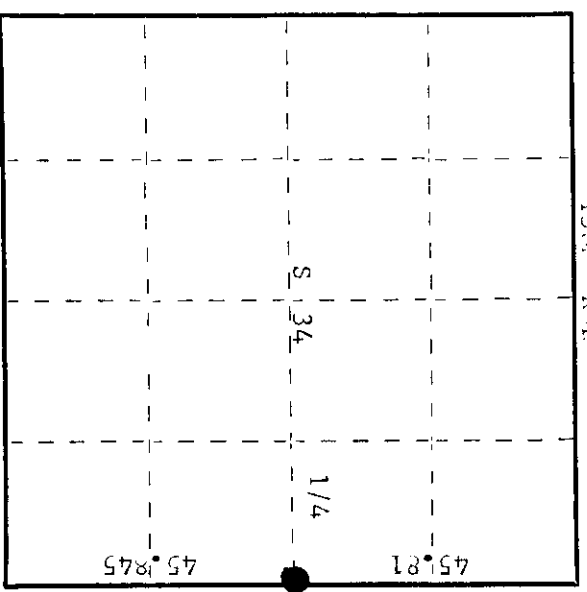


State of Wisconsin } ss.

County of Oneida

I, Phillip T. Hansen, do hereby certify that on the 24th day of August, 1977, I found evidence of the Quarter corner of Section 34 & 35 Township 38 North, Range 9 East, Fourth Principal Meridian, as described hereon; and that from this evidence I established a new monument and accessories as described hereon to perpetuate the original location of this corner.

Resident witnesses: Mr. Claffin, Herb. Wagoner



○ = Corner monument restored.

History of original corner establishment:

Corner recovered and restored by F.R. Vincentsen. N. Loftus, Ripco Surveyor, recovered this corner in 1960. Ran random line N 7° 21' E and at 45.845 chains closed out 6 1/2 links east of Vincentsen's corner. Set new post and marked NBTs - Black Spruce 3" N70°E, 28 1/2 links. Black Spruce 4" N11°E, 50 links.

Description of corner evidence found:

Recovered 2" iron pipe with 3" square brass cap, projecting 1 1/2" above ground, in good condition. Also recovered a 5" squared cedar post, scribed 1/4 34 1/4 35 beside it.

Recovered CBTs - Black Spruce 3" N70°E, 28.5, now dead. Black Spruce 4" N11°E, 50.0 links (51.0 links) only cut stump. Black Spruce 3" N86°E, 27.5 links, scribed 1/4 RT (Lead). Cap stamped: 1/4 S34 S35 T38N R9E

Description of monument and accessories I established to perpetuate the original location of this corner.

Left the iron pipe as recovered. Marked NBTs - white pine an N20°E, 56.4 links, scribed 1/4 PT. Black Spruce 5" N90°E, 68.0 links, scribed 1/4 BT. Black Spruce 3" N39°E, 31.5 links.

Dated at Rhineland, Wis. this 9th day of September, 1977.

Signature Phillip T. Hansen, Title Registered Land Surveyor, Registration No. S-498

Office of Register of Deeds, County of Oneida, 15th day of September, 1977. I hereby certify that the within instrument was filed in this office for record on the 15th day of September, 1977 at 2:05 o'clock P.M.

Debra De Vries, Register of Deeds

By: Deputy

CERTIFIED LAND CORNER RESTORATION

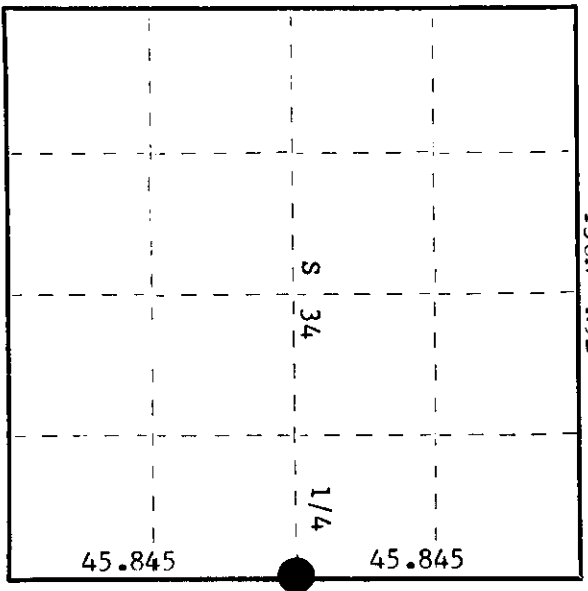

Index No. **X-17**

State of Wisconsin

County of Oneida } ss.

I, Phillip T. Hansen, do hereby certify that on the 26th day of December, 1979, I found evidence of the Quarter corner of Sections 34 and 35 Township 38, North, Range 9 East, Fourth Principal Meridian, as described hereon; and that from this evidence I established a new monument and accessories as described hereon to perpetuate the original location of this corner.

Resident witnesses:  
Jim Clafflin  
Herb Wagoner



○ = Corner monument restored.

History of original corner establishment:

Corners established by Wincentzen. Corners recovered by N. Loftus, Ripco surveyor, in 1960. Ran survey line north bearing N7°26'30"E from section corners 34, 35, 2 and 3 91.655 chains to close out 4 links east of section corners 26, 27, 34 and 35 45.845 chains fell 6-1/4 links east of Wincentzen's 1/4 corner. Set new post and marked NBT's - B.Spruce 3" N70°E 28-1/2 links; Black Spruce 4" N11°E 50 links.

Description of corner evidence found:

Recovered Ripco's 2" iron pipe with 3" brass cap and a 5" square cedar post, scribed 1/4 S34, 1/4 S35 setting beside it.  
 Recovered OBT's - B.Spruce 3" N70°E 28.5 links, now dead, scribed 1/4 S35 BT.  
 B.Spruce 4" N11°E 50.0 links (51.0), this BT has been cut.  
 B.Spruce 3" (Wincentzen's) N86°W 25.4 links, scribed 1/4S BT, now dead.

Description of monument and accessories I established to perpetuate the original location of this corner.

Left Ripco's brass cap and iron pipe in place as recovered. Cap stamped:  
 Monument projects 18".

Marked NBT's -  
 W.Pine 8" N29°E 56.6 links  
 B.Spruce 5" N9°E 68.0 links  
 B.Spruce 3" N38°E 31.5 links  
 all scribed 1/4 BT.

Dated at Rhineland, Wis., this 26th day of December, 1979.

Signature: Phillip T. Hansen Title: Registered Land Surveyor Registration No. S-498  
County Surveyor, Registered Land Surveyor, or other duly authorized official

Office of Register of Deeds, County of Oneida, hereby certify that the within instrument was filed in this office for record on the 14th day of January, 1980 at 30 o'clock P. M.

Doris Verage Fuchs  
(Register of Deeds)

By: \_\_\_\_\_ Deputy

3809342000