

CERTIFIED LAND CORNER RESTORATION

Index No. **X-1**

State of Wisconsin

County of Oneida } ss.

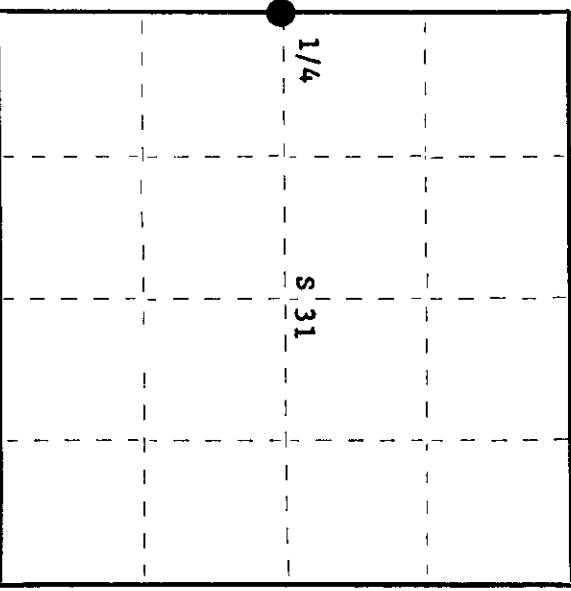

I Philip T. Hansen, do hereby certify that on the 16th day of March, 1978, I found evidence of the Quarter corner of Sections 31 & 36 Township 38, North, Range 9 & 10 East, Fourth Principal Meridian,

as described hereon; and that from this evidence I established a new monument and accessories as described hereon to perpetuate the original location of this corner.

Resident witnesses:

Jim Claflin

Herb Wagoner



History of original corner establishment:

Original corner established by H.C. Fellows, Deputy Surveyor, in 1860 from which spruce 10" bears N 76° E, 16 links and spruce 8" bears S 73° W, 32 links.

In 1962 N. Loftus, Ripco surveyor, ran north from section corner 1, 6, 31 and 36 and tied in to old 1/4 corner post.

Set new iron pipe and marked NBT's -

Cedar 8" N76°E, 28 links  
Cedar 6" N35°W, 47 links

Description of corner evidence found:

Recovered a 2" iron pipe with a 3" diameter alloy cap (cap not stamped). Pipe projecting 12" above ground. Also found part of old squared cedar post along side iron pipe.

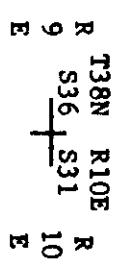
Recovered OBT's -  
Cedar 6" (7") N35°W (N32°W) 47 links (47.5 links)

scribed 1/4 S36 BT.  
Cedar 8" N 76° E (N78°E) 28 links  
scribed 1/4 S36 BT.

Description of monument and accessories I established to perpetuate the original location of this corner.

Marked NBT's -  
Cedar 10" N50°E, 41.8 links  
scribed 1/4 BT  
Cedar 6" S16°E, 49.4 links  
scribed 1/4 BT

Stamped alloy cap:



Dated at Rhinelander, Wis., this 18th day of May, 1978

Signature Philip T. Hansen Title Registered Land Surveyor Registration No. S-498  
(County Surveyor, Registered Land Surveyor, or other duly authorized official)

Office of Register of Deeds, County of Oneida  
Instrument was filed in this office for record on the 22nd day of May, 1978  
at 100 o'clock P. M.

Doree Vergey Tuelke  
(Register of Deeds)

By \_\_\_\_\_ Deputy

380936 2000