

CERTIFIED LAND CORNER RESTORATION

Index No. **O-7**

State of Wisconsin

County of Oneida } ss.


I Phillip T. Hansen, do hereby certify that on the 20th day of May, 19 77, I found evidence of the NC 1/16 corner of the Section 20 Township 38, North, Range 10 East, Fourth Principal Meridian,

as described hereon; and that from this evidence I established a new monument and accessories as described hereon to perpetuate the original location of this corner.

Resident witnesses:

Jim Claflin

Herb Wagoner



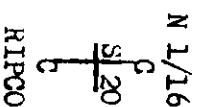
History of original corner establishment:
Corner established by N. Loftus, Ripco Surveyor, in 1954.
Ran random line west from a point 33 links south of N 1/16 on east line bearing N89°W a distance of 82.76 chains, fell 66 links north of N 1/16 on W line. Blazed true line and set NC 1/16 at 42.67 chains.

Description of corner evidence found:

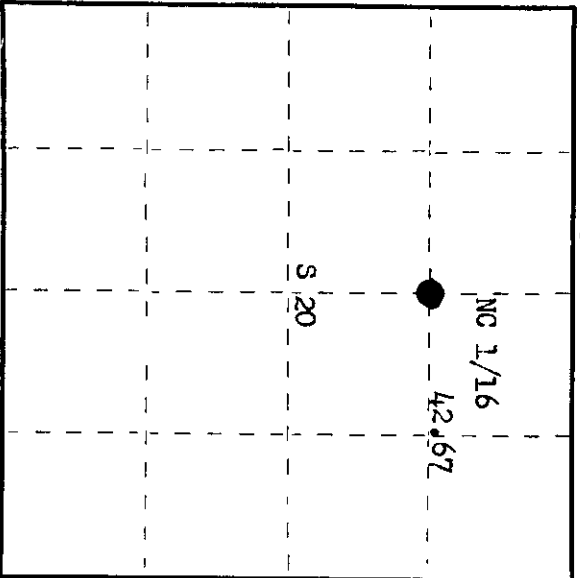
Recovered 1" OD iron pipe with 2" square brass cap, stamped:
Monument was recovered in good condition.

There was also a 2" iron pipe beside monument.
Monument projects 26" above ground.

Recovered OBTs - not recorded.
Maple 10" S18°E, 40.4 links, scribing not legible.
Maple 10" N10°W, 10.0 links, scribing not legible.



Description of monument and accessories I established to perpetuate the original location of this corner.
As the monument was recovered in good condition, it was left in place.
Added stamping T38N R10E to brass cap.



○ = Corner monument restored.

Dated at Rhineland, Wis., this 26th day of May, 19 77.

Signature Phillip T. Hansen Title Registered Land Surveyor Registration No. S-498
(County Surveyor, Registered Land Surveyor, or other duly authorized official)

Office of Register of Deeds, County of Oneida, I hereby certify that the within instrument was filed in this office for record on the 27th day of May, 19 77 at 10:35 o'clock A.M.

Doreen W. Range
(Register of Deeds)

By: _____ Deputy

3810203020