

CERTIFIED LAND CORNER RESTORATION

Index No. 0-11

State of Wisconsin

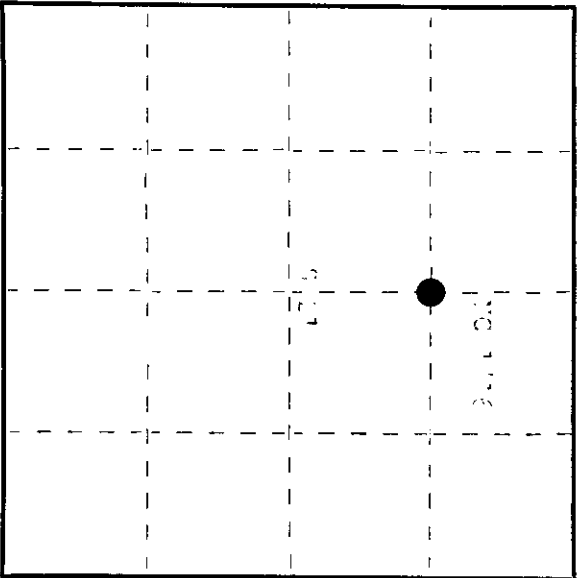

County of Standa } ss.

I, John P. Hammer, do hereby certify that on the 15th day of November, 1977, I found evidence of the original corner of the Section 31 Township 3rd North, Range 10th East, Fourth Principal Meridian, as described hereon; and that from this evidence I established a new monument and accessories as described hereon to perpetuate the original location of this corner.

Resident witnesses:

John P. Hammer

John P. Hammer



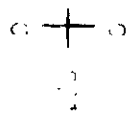
○ = Corner monument restored.

History of original corner establishment:

*[Faint, illegible text describing the history of the original corner establishment.]*

Description of corner evidence found:

*[Faint, illegible text describing the corner evidence found.]*



Description of monument and accessories I established to perpetuate the original location of this corner.

*[Faint, illegible text describing the monument and accessories.]*

Dated at Standa, Wis., this 15th day of November, 1977.

Signature: John P. Hammer Title: County Surveyor (County Surveyor, Registered Land Surveyor, or other duly authorized official) Registration No. 54400

Office of Register of Deeds, County of Standa. I hereby certify that the within instrument was filed in this office for record on the 15th day of December, 1977 at 2:00 o'clock P. M.

Gene Savage Kuehn (Register of Deeds)

By Deak M. Boerner Deputy