

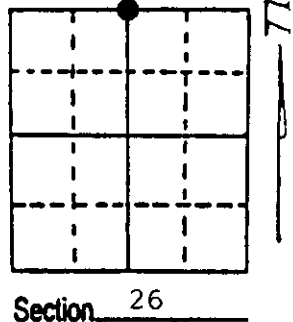
U.S. PUBLIC LAND SURVEY MONUMENT RECORD

Note: This form is intended and designed to fulfill all requirements of Wisconsin Administrative Code, Chapter A-E 7.08 U.S. Public Land Survey Monument Record (3) (a) (b) (c) (d) (e) (f) (g) (h) (i). An additional sheet may be added if necessary to conform with said requirements.

(a) Corner location: Township 38 North
 Range 10 East/West

Town/City/Village Three Lakes

County Oneida




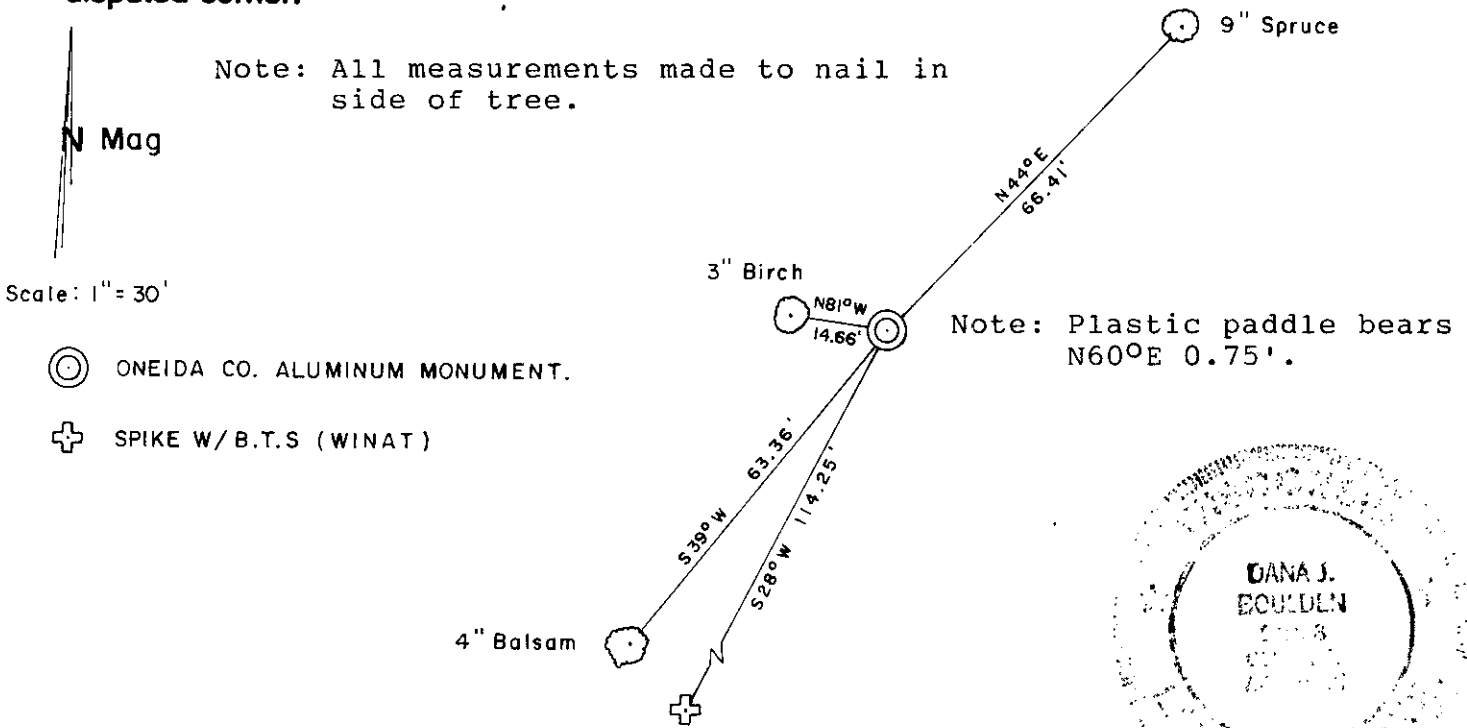
(b) (f) (g) (h) Description of monument found at this corner and if it was accepted, state all evidence (material, testimonial, occupational, plats, records, other monuments) used as a basis for accepting. If not accepted or if nothing was found, state evidence used as basis for establishing location. If reestablished through lost corner proportionate methods, indicate all monuments, distances and directions used to establish. Indicate type of monument found or set and sign post.

1863 - Daugherty - Random East from corner common to Sections 22, 23, 26 & 27 to corner common to Sections 23, 24, 25 & 26. West corrected.
 8 ch. enter Tamarack swamp. 40 ch. set post. 47 ch. leave swamp.
 Original B.T.'s Birch 10" S40°W 241ks.
 Spruce 8" N38°W 91ks.

1903 - Dorr - Found Daugherty's post and B.T. stumps. (Book 12 P. 75)
 Makes new B.T. Tamarack 11" N75½°E 201ks.

2002 - Using Daugherty's original calls to natural features and measurements from survey, corner location search narrowed to area where stumps matching Daugherty and Dorr's notes were found. Found pine stump with chop marks facing southwesterly corresponding with Daugherty's call of 7ch west to high ground. Set 2½" X 36" Oneida County aluminum capped monument stamped to identify corner. (over)

(c) (d) (e) Plan view of corner with ties to at least 4 witness monuments. If in disagreement with previously established corner, show the distances between the two corners and also indicate the ties to the disputed corner.



(i) I, Dana J. Boulden R.L.S. #2458
 (type or print name) certify that the corner location on this record was determined by me or under my direction and control and that this U.S. Public Land Survey Monument Record is correct and complete to the best of my knowledge and belief.

Dana J. Boulden Signature 1/9/2002 Date

3E1C230020

Stamp

Index No. R 111

Made new B.T.'s. Set plastic paddle NE of corner.

