

State of Wisconsin

County of Oneida } ss.

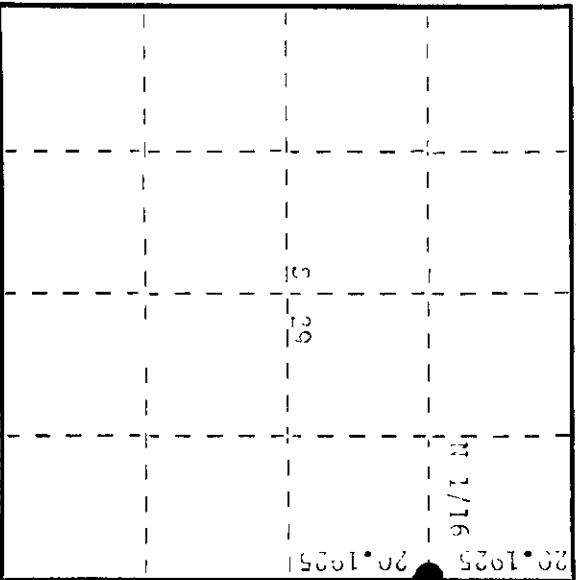

I, Phillip T. Hansen, do hereby certify that on the 23rd day of September, 1977, I found evidence of the N 1/16 corner of Section 20 & 29 Township 38, North, Range 10 East, Fourth Principal Meridian,

as described hereon; and that from this evidence I established a new monument and accessories as described hereon to perpetuate the original location of this corner.

Resident witnesses:

Jim Claffin

Herb Johnson



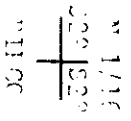
○ = Corner monument restored.

History of original corner establishment:

Original Corner established by B.F. Dorr, County Surveyor. Corner recovered by Drivas & crew, Rice surveyors, in 1961. Ran a random line 177° 31' 30" east. From Section Corner 20, 21, 20 & 29 at 20.1925 chains. Closed out 17-3/4 links west of the N 1/16 corner established by B.F. Dorr.

Description of corner evidence found:

Recovered 2 1/2" iron pin with 2" brass cap in good condition. Monument projects 12" above ground. Cap stamped: Recovered the top part of Dorr's wood post beside the floor of a shed with mud and moss, 1 1/2" diameter. Recovered CRTs - Tapered 20" 30" 20" 11" 11", scribbled and legible. Black concrete 60" 113" 0", 24" 11" 11", scribbled N 1/16 SW 200.



Description of monument and accessories I established to perpetuate the original location of this corner.

Marked NPT - Black Spruce on SSW, 26.6 links, scribed 1/16 PT.

Dated at Phillips, Wis., this 27th day of September, 1977.

Signature: Phillip T. Hansen Title: Registered Land Surveyor Registration No. 2-400
(County Surveyor, Registered Land Surveyor, or other duly authorized official)

Office of Register of Deeds, County of Oneida. I hereby certify that the within instrument was filed in this office for record on the 12th day of October, 1977 at 9:15 o'clock A. M.

Doree Verage Kuehn
(Register of Deeds)

By: _____ Deputy