

CERTIFIED LAND CORNER RESTORATION

Index No. U-3

State of Wisconsin

County of Oneida } ss.

I Philipp T. Hansen, do hereby certify that on the 20th day of February, 19 78, I found evidence of the SC 1/16 corner of Section 30


Township 38, North, Range 10 East, Fourth Principal Meridian,

as described hereon; and that from this evidence I established a new monument and accessories as described hereon to perpetuate the original location of this corner.

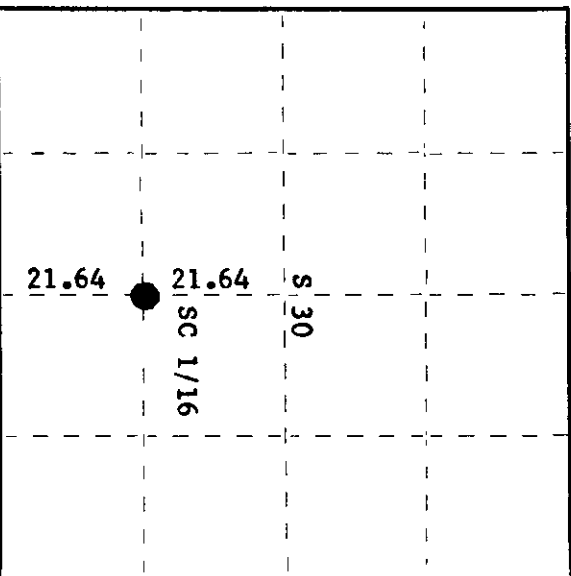
Resident witnesses:

Jim Clafflin

Herb Wagoner



T38N R10E



○ = Corner monument restored.

History of original corner establishment:

Corner established by N. Loftus, Ripco Surveyor, in 1956. Ran random for E-W 1/4 and N-S 1/4 lines from previously established 1/4 corners to establish the C 1/4. Distance from S 1/4 to C 1/4 corner is 43.28 chains at true bearing N 1° 44' W. Set SC 1/16 at 21.64 chains intermediate.

Marked NBT's - Black Spruce 5" S48°E, 5 links and Black Spruce 4" N21°W, 14 links

Description of corner evidence found:

Recovered 3/4" iron pipe with 2" square brass cap in good condition. Monument projects 16" above ground, cap stamped:

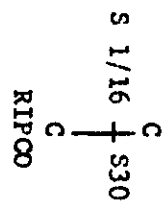
Recovered OBT's - Black Spruce 5" (6") S48°E (S52°E),

5 links, scribed 1/16 S30 BT.

Black Spruce 4" N21°W (N8°W) 14 links

(21.0 lks), scribed S30 BT.

Believe Ripco made an error in notes on this BT. Should have been N14°W, 21.0 links.



Description of monument and accessories I established to perpetuate the original location of this corner.

Monument was left in place as recovered.

Marked NBT's - Black Spruce 4" N39°W, 15.8 links, scribed 1/16 BT.

Tamarack 7" due north 55.0 links, scribed 1/16 BT.

Dated at Rhineland, Wis., this 6th day of March, 19 78

Signature Philipp T. Hansen Title Registered Land Surveyor Registration No. S-498
(County Surveyor, Registered Land Surveyor, or other duly authorized official)

Office of Register of Deeds, County of Oneida, I hereby certify that the within instrument was filed in this office for record on the 13th day of March, 19 78 at 2:36 o'clock P.M.

Dorcas Leverage Fuch
(Register of Deeds)

By: _____ Deputy

3810 201020