

CERTIFIED LAND CORNER RESTORATION

Index No. Y-2


State of Wisconsin }  
County of Oneida } ss.

History of original corner establishment:  
**Corner established by N. Loftus, Ripco Surveyor.  
No record of Br's established.**

I Phillip T. Hansen, do hereby certify that on the 10th day of March, 19 78, I found evidence of the SW 1/16 corner of Section 31 Township 38, North, Range 10 East, Fourth Principal Meridian, as described hereon; and that from this evidence I established a new monument and accessories as described hereon to perpetuate the original location of this corner.

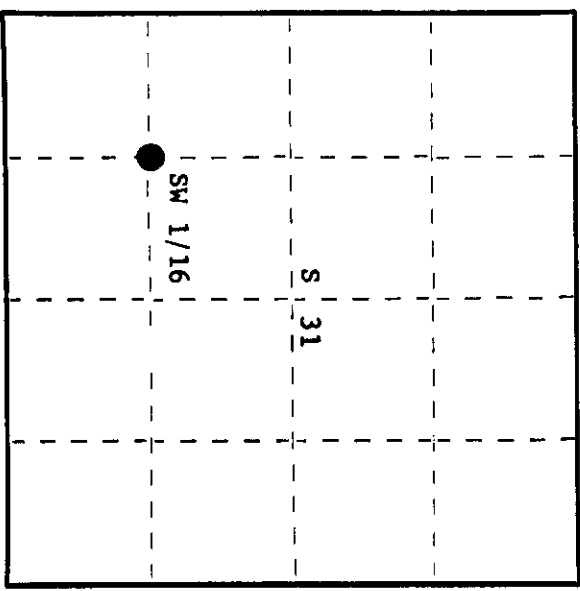
Description of corner evidence found:  
**Recovered Ripco's 3/4" iron pipe with 2" square alloy cap. Pipe in excellent condition but cap was broken.  
Recovered OBR's - Red Pine 6" N47°E, 26.6 links, scribbling grown over  
Red Pine 7" S25°E, 33.8 links, scribbling grown over.**

Resident witnesses:  
Jim Clafflin  
Herb Wagoner



Description of monument and accessories I established to perpetuate the original location of this corner.  
**Replaced Ripco's monument with 1" iron pipe with 2" brass cap, stamped:  
Monument projects 24" above ground.  
No additional accessories established.**

T38N R10E  
SW 1/16 S31  
CPI-1978



○ = Corner monument restored.

Dated at Rhineland, Wis., this 13th day of March, 19 78.

Signature Phillip T. Hansen Title Registered Land Surveyor Registration No. S-498  
(County Surveyor, Registered Land Surveyor, or other duly authorized official)

Office of Register of Deeds, County of Oneida, I hereby certify that the within instrument was filed in this office for record on the 5th day of April, 19 78 at 2:30 o'clock P. M.

Dana Louise Tucker  
(Register of Deeds)

By \_\_\_\_\_ Deputy

State of Wisconsin } ss.

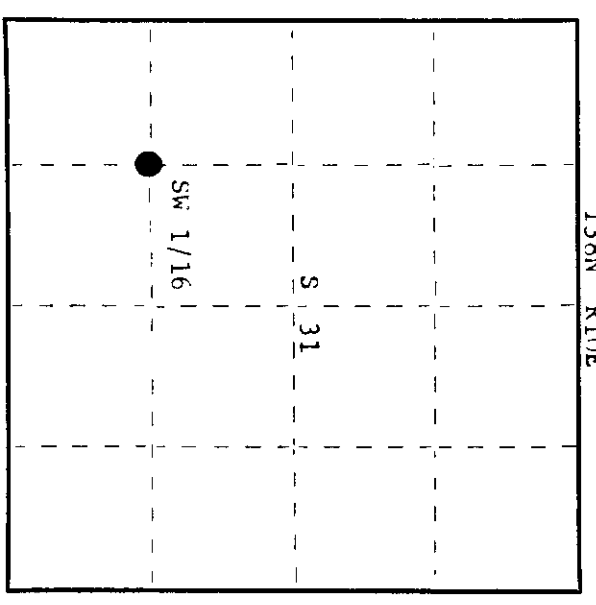

County of Oneida

I, Phillip T. Hansen, do hereby certify that on the 7th day of September, 1979, I found evidence of the SW 1/16 corner of Section 31 Township 38, North, Range 10 East, Fourth Principal Meridian, as described hereon; and that from this evidence I established a new monument and accessories as described hereon to perpetuate the original location of this corner.

Resident witnesses:

Jim Clafin

Herb Wagoner



○ = Corner monument restored.

History of original corner establishment:

Corner established by N. Loftus, Ripco surveyor. Corner restored by P.T. Hansen in 1978. Recovered Ripco's 3/4" iron pipe but cap was broken. Recovered OBT's -  
 Red Fine 6" N47°E 26.6 links  
 Red Fine 7" S25°E 33.8 links  
 Replaced Ripco's monument with 1" iron pipe with 2" brass cap.

Description of corner evidence found:

Revisited corner and found that because of road building the corner monument and red pine 6" N47°E 26.6 links had been obliterated. Relocated corner from ties to remaining BT.

Description of monument and accessories I established to perpetuate the original location of this corner.

Set a 1" x 4 ft. iron pipe for the true corner. Monument sets on the shoulder of new road. Projects 1' above ground.  
 Set a 1" iron pipe with 2" brass cap for witness corner 30 links south of true corner. Cap stamped:  
 Monument projects 18" above ground.  
 Marked NBT - Red Fine 6" S71°W 52.0 links to true corner, SW 1/16 S 31 W.C.  
 T38N R10E  
 N 30 links  
 CPT - 1979

Dated at Rhineland Wis. this 10th day of September, 1979

Signature: Phillip T. Hansen Title Registered Land Surveyor Registration No. S-498  
 County Surveyor, Registered Land Surveyor, or other duly authorized official

Office of Register of Deeds, County of Oneida I hereby certify that the within instrument was filed in this office for record on the 17th day of September, 1979 at 105 o'clock P. M.

Doree Bergey Truher  
 (Register of Deeds)

By: \_\_\_\_\_ Deputy