

CERTIFIED LAND CORNER RESTORATION

Index No. **X-9**

State of Wisconsin

County of Oneida } ss.

I Phillip T. Hansen, do hereby certify that on the 12th day of May, 1977, I found evidence of the Quarter corner of Section 32 & 33

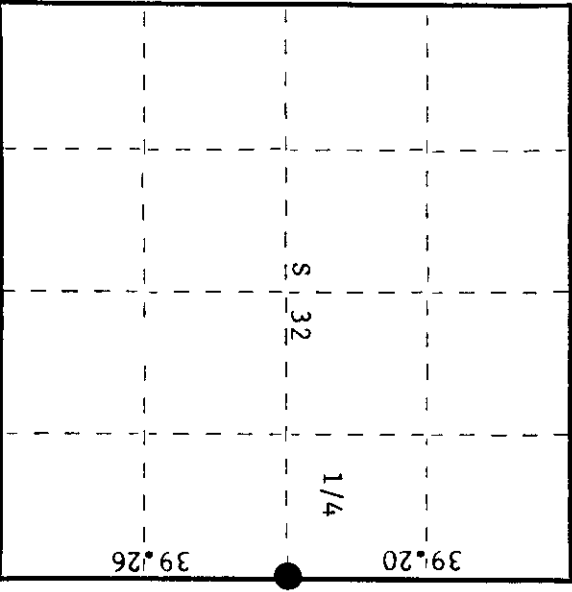

Township 38, North, Range 10 East, Fourth Principal Meridian,

as described hereon; and that from this evidence I established a new monument and accessories as described hereon to perpetuate the original location of this corner.

Resident witnesses:

Jfm Clafin

Herb Wagoner

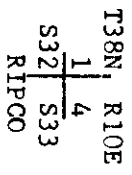


○ = Corner monument restored.

History of original corner establishment:  
Corner restored by B.F. Dorr, County Surveyor. Dorr's BT stumps recovered by N. Loftus, Ripco Surveyor, in 1957. Set new post and marked NBTs - S. Maple 14" N20°E, 38 1/2 links; Balsam 9" N87°W, 48-3/4 links. Loftus measurements from Sec. 28, 29, 32, 33 was 39.20 chains bearing S 1° 23' E. Distance south to SW corner 39.26 chains.

Description of corner evidence found:

Recovered 2" iron pipe with 4" square brass cap in excellent condition. Recovered OBTs - Maple 14" (16") N20°E, 38.25 links and Balsam 9" (10") N87°W, 48.75 links, scribing not legible. Pine stump 20" N14°W, 15 links. Brass cap stamped:  
Monument projects 18" above ground.



Description of monument and accessories I established to perpetuate the original location of this corner.  
Left monument as recovered.  
Marked NBT - Maple 6" N63°W, 79.7 links, scribed 1/4 BT.

Dated at Rhineland, Wis., this 7th day of June, 1977.

Signature Phillip T. Hansen Title Registered Land Surveyor Registration No. S-498  
(County Surveyor, Registered Land Surveyor, or other duly authorized official)

Office of Register of Deeds, County of Oneida  
I hereby certify that the within instrument was filed in this office for record on the 30th day of June, 1977 at 9:20 o'clock a M.

Torrie Deegan Tuel  
(Registered of Deeds)

By Joseph M. Boerner Deputy