

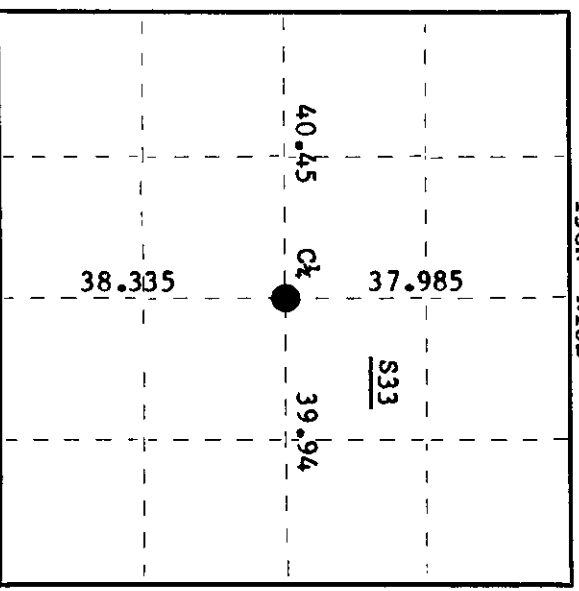
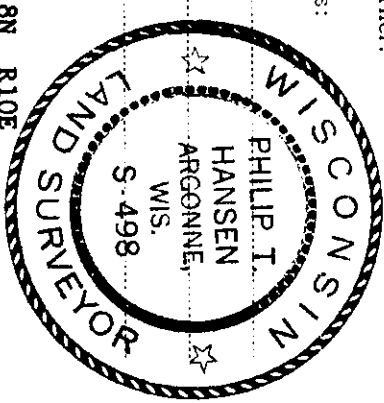
CERTIFIED LAND CORNER RESTORATION

Index No. X-11

State of Wisconsin } ss.  
 County of Oneida

I Phillip T. Hansen, do hereby certify that on the 2nd day of May, 1978, I found evidence of the C 1/4 corner of Section 33 Township 38, North, Range 10 East, Fourth Principal Meridian, as described hereon; and that from this evidence I established a new monument and accessories as described hereon to perpetuate the original location of this corner.

Resident witnesses:  
Jim Claffin  
Herb Wagoner



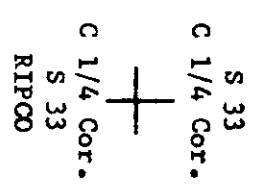
○ = Corner monument restored.

History of original corner establishment:

Corner established by N. Loftus, Ripco surveyor, in 1956. Ran from N 1/4 to S 1/4 S 0° 02' W 76.32 chains. Ran from W 1/4 to E 1/4 S 89° 14' E, 80.39 chains to establish C 1/4 corner.  
 C 1/4 to W 1/4 40.45 chains  
 C 1/4 to E 1/4 39.94 chains  
 C 1/4 to N 1/4 37.985 chains  
 C 1/4 to S 1/4 38.335 chains  
 Marked Br's - Hemlock 3" S71°W, 13½ links; Hemlock 5" S29°E, 9 links

Description of corner evidence found:

- Recovered iron pipe with brass cap, stamped: Projects 12" above ground.
- Recovered OBT's - Hemlock 3" (5") S71°W, 13.5 links (14.2 links) scribing grown over
- Hemlock 5" (8") S29°E, 9 links (10.2 links) scribing grown over



Description of monument and accessories I established to perpetuate the original location of this corner.

NBT's - Hemlock 6" N85°E, 3.2 links, scribed C 1/4 BT  
 Maple 8" N35°W, 57 links, scribed C 1/4 BT

Dated at Rhinelander, Wis., this 19th day of May, 1978

Signature Phillip T. Hansen Title Registered Land Surveyor Registration No. S-498  
 (County Surveyor, Registered Land Surveyor, or other duly authorized official)

Office of Register of Deeds, County of Oneida  
 at 7:00 o'clock P. M. 22nd day of May, 1978  
 I hereby certify that the within

Doris Wagoner Kuehn  
 (Register of Deeds)

By: \_\_\_\_\_ Deputy

3810 982020