

CERTIFIED LAND CORNER RESTORATION

State of Wisconsin }
County of ..... } ss.

Michael J. Romportl, do hereby certify that on the 1st day of September, 1981, I found evidence of the Northeast corner of Section 16 Township 38 North, Range 11 East, Fourth Principal Meridian, as described hereon; and that from this evidence I established a new monument and accessories as described hereon to perpetuate the original location of this corner:

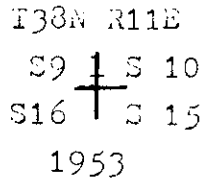
Description of original monument and accessories and subsequent restorations:
August 30, 1859 William D. Daugherty Set post to S 9-10-15-16
L.I.s Spruce 6" S 60° W 65 links
Tamarack 6" N 25° W 21 links

1953 Hugh Crawford with the L.L.L. determined the point for the cor. of S 9-10-15-16 by proportionate distance, fd. no remaining evidence of org. post or bearing trees. He set an iron post 30" long 2 1/2" diam. 24" in the grd. with brass cap marked as shown below, made and scribed the following L.I.s; L.T.s 5" spruce S 63 3/4° W 149.5 lks.; 5" spruce S 19° 20' W 179 lks.; 3" tamarack S 39 1/2° W 133 lks.; 4" spruce N 33 3/4° W 102 lks.;

Description of corner evidence found: dist to N 1/4 S 16, 2750.22'

Found brass capped monument stamped as shown;

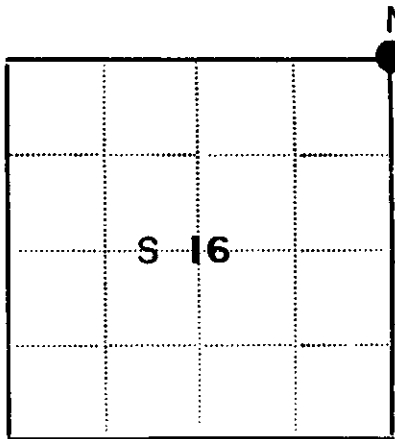

L.I.s
N 67° E 99.7' stump no evidence of scribing
S 21° E 119.2' fd. dead spruce tree with scribing
S 40° W 88.6' fd. stump with scribing
N 35° W 63' fd. stump with scribing
dist. to N 1/4 S. 16, 2752.17'



Description of monument and accessories I established to perpetuate the location of this corner: monument in good condition made following bearing trees:

N 21° W 170.75' 8" maple on edge of swamp
S 64° E 45.23' 3" Tamarack
N 79° W 87.47' 4" "
Set 3" spruce post by corner

\* measured to P.K. nail in face of blaze
\* magnetic bearings



Legend:
● - Corner monument restored
□ -

Resident witnesses.....

Dated at ..... Wisconsin, this ..... day of ..... 19.....

Signature Michael J. Romportl Title Reg Land Surveyor
(County Surveyor, Registered Land Surveyor, or other duly authorized official)

Surveyors Registration No. 1624.....

Office of Reg of Deeds County of Oneida.....

I hereby certify that the within instrument was filed in this office for record on the 12 day of June 1981, and was filed in Book No. .... Page No. .... of County Records.

Signature Darin Page Title Reg of Deeds

Township 38 North, Range 11 East, Section 16, Index No. ...., Page No. ....

15-13