


This form is intended to fulfill the requirements of Chapter A-E7.08 (3)(a) thru (i) U.S. Public Land Survey Monument Location Record, Wisconsin Administrative Code. Use the reverse side of form for continuation.



U.S. PUBLIC LAND SURVEY MONUMENT LOCATION RECORD

USPLS CORNER: EAST WIT MC SECTION: 22 TOWNSHIP: 38 NORTH RANGE: 11 EAST
 NAME OF WATERWAY FOR M.C. CORNER : THE THOROUGHFARE SECTION LINE: NORTH
 (CITY)(VILLAGE)(TOWN) OF: THREE LAKES COUNTY OF: ONEIDA

Description of monument found or placed and all other evidence used as the basis for monument location; including monuments and measurements required if the corner location was reestablished by lost corner proportionate methods. Also indicate name of the original surveyor, original survey date and the corner monument, bearing trees, witness or other reference monuments established, including measured bearing and distance ties, from available survey records.

Found and accepted an old 1" dia. iron pipe with uncapped top 6" up and loose in mossy bog at East edge of a large open marsh West; also a 4' tall red painted 1" dia. iron pipe corner marker post on West side of old iron pipe corner monument and a green 'U' channel steel post with 6" square brown aluminum, white lettered Wis DNR survey marker sign at top 6" South. I left all in place and drove a standard 2" dia. by 6' long aluminum pipe monument with stamped Oneida County cap 8" up over the old iron pipe corner monument found for new ties. Corner falls at the SW corner of improved water frontage lot at 720 Staehling Road. A line is also blazed on trees East of the corner.

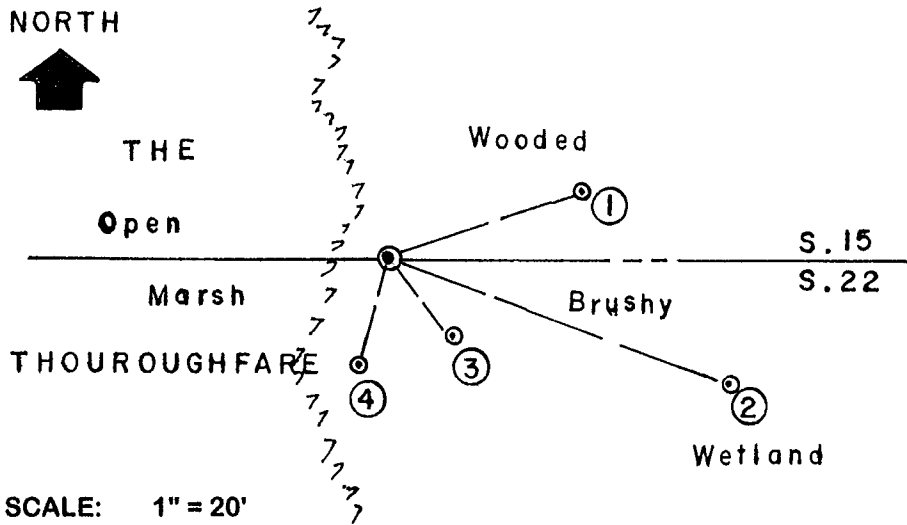
In September 1859, William E. Daugherty/GLO noted no wood post or OBTs for this corner per original survey notes. as only a marsh was traversed on the section line at that time.

In November 1949, F.R. Wincentsen/RLS155 notes an iron pipe at this corner per Plat of Survey filed as B-1332 in Oneida County survey records, and also noted new BTs: an 8" Hemlock N38°E 22.7' found OK N41°E with face blaze open and scribed; and a 6" Hemlock S72°E 13.1', now a 7" Hemlock tipped 30°+ SW at S62°E to center of root crown, with lower face blaze open and scribed. Both old BTs not used for new ties as they are in an early decaying state.

No other records considered necessary for this corner recovery of common report over 50 years ago.

This recovery completed July 21, 2003; there were no direct witnesses.

Plan view map of monument location with bearing and distance ties to a minimum of four(4) described witness or reference monuments of concrete, natural stone, iron, live bearing trees or equivalent material. If applicable, also show a minimum of two(2) bearing and distance ties to any other monument found and not accepted; including the bearing and distance from the accepted monument.




WITNESS MONUMENT TIES:

- ① New 6" Hemlock BT N70°E 21.17'.
- ② New 9" Hemlock BT S70°E 37.84'.
- ③ New 5.5" Cedar BT S40°E 10.26'.
- ④ New 6.5" Cedar BT S15°W 11.66'.

No standard white poly 'T' marker post set as corner monument is well marked with older marker posts noted above.

Unless otherwise indicated, all bearing tree ties are to a .25" dia. by 2.5" long PK nail with a 1.25" dia. steel washer driven into unblazed right face and a .25" dia. by 2.5" long PK nail with a 2" dia. steel washer stamped BT is also driven into unblazed face of bearing tree at DBH; the basis for measured bearings is by compass to nearest degree and all tie distances are measured horizontal by steel tape corrected to nearest 1/100th feet at standard temperature of 68° F.

RLS SEAL:

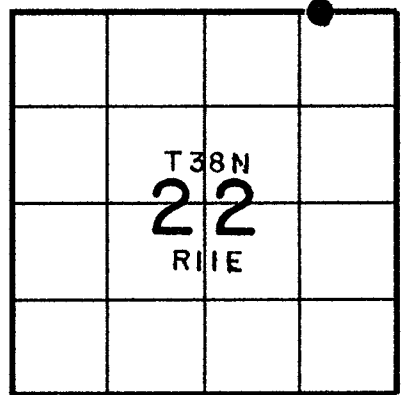


LAND SURVEYOR CERTIFICATE:

I, William C. Rohde, hereby certify that I am duly licensed as a Professional Land Surveyor in the State of Wisconsin; that this USPLS monument location was determined by me and/or under my direct supervision and control; and that this U.S. Public Land Survey Monument Location Record is true and correct to the best of my knowledge and belief.

Signed: *William C. Rohde*
 William C. Rohde RLS 841

Date Signed: August 29, 2003



SECTION LOCATION MAP INDEX NO. N-16/17

381150007