



Stock No. 26273

U.S. PUBLIC LAND SURVEY MONUMENT RECORD

Index No. K, L-17

State of Wisconsin

County of Oneida } ss.

I, William R. Cochran, do hereby certify that on the 14th day of February, 1990, I found evidence of the M.C. on the South Shore of Virgin Lake Bet. Secs. 14&15, Township 38 North, Range 11 East, Fourth Principal Meridian, as described hereon; and that from this evidence I established a new monument and accessories as described hereon to perpetuate the original location of this corner.

Resident witnesses:

History of original corner establishment:

Dependent Resurvey in 1941 by Hugh B. Crawford. N2°43'W between Sections 14 and 15, at 2.44 chains, from the remains of original bearing trees, set a concrete monument 3 feet long, 4 inches in diameter, with an iron post in center, and a brass cap mkd; MC, S14, S15, T38N, R11E, 1941. From which the following bear;

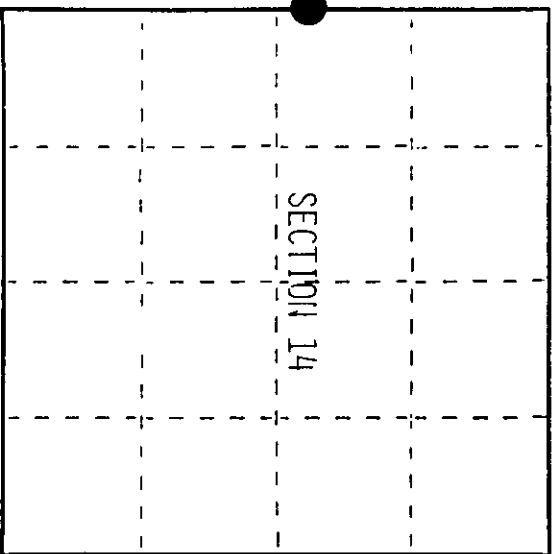
Norway Pine 12" S7°45'E 98 links
Norway Pine 12" S45°00'W 139 1/2 links

Description of corner evidence found: Found monument as described and in place, from which the following bear;

Norway Pine 15" S7°45'E 64.68 feet
Norway Pine 12" S45°00'W 92.07 feet

Description of monument and accessories I established to perpetuate the original location of this corner.

None



= Corner monument restored.

Dated at Hiles, Wis., this 15th day of February, 1990

Signature: William B. Cochran, Title: Land Surveyor, Registration No. S-11107 (County Surveyor, Registered Land Surveyor, or other duly authorized official)

Office of Register of Deeds, County of Oneida, I hereby certify that the within instrument was filed in this office for record on the 15th day of February, 1990 at 10:00 o'clock A.M.

(Register of Deeds)

By: Deputy

00425/1183


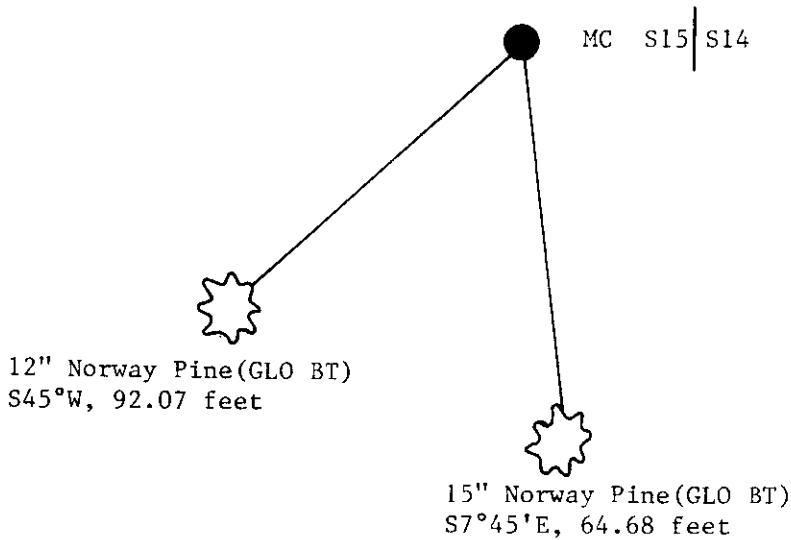
(c) Describe any material discrepancy between the location of the corner as restored or reestablished and the location of that corner as previously restored or reestablished by distance and direction. Show the discrepancy on the plan view drawing under (d), above. Show the distances between the corner as previously restored or reestablished and (1) the corner as restored or reestablished, and (2) to at least 2 of the witness monuments shown on the drawing in (d), above.

See drawing below.

(f) Was the corner restored through acceptance of (1) an obliterated evidence location, or, (2) a found perpetuated location?

Restored through acceptance of a found perpetuated location.

(g) Was the corner reestablished through lost corner proportionate methods? If so, show the method, including the directions and distances to other public land survey corners used as evidence or used for proportioning in determining the corner location?



(i) I, William B. Cochrane  
 (type or print name) certify that the corner location shown on this record was determined by me or under my direction and control and that this U.S. Public Land Survey Monument Record is correct and complete to the best of my knowledge and belief.

William B. Cochrane Feb. 20, 1990  
 Signature Date

Survey requested by; Cam Ardier 3/1/90  
 District Ranger Date