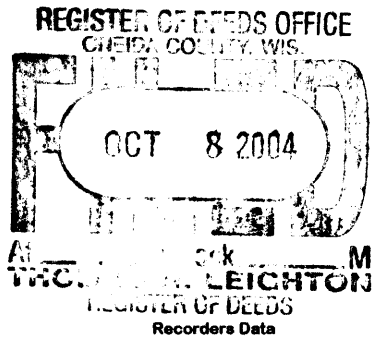


This form is intended to fulfill the requirements of Chapter A-E7.08 (3)(a) thru (i) U.S. Public Land Survey Monument Location Record, Wisconsin Administrative Code. Use the reverse side of form for continuation.



U.S. PUBLIC LAND SURVEY MONUMENT LOCATION RECORD

USPLS CORNER: EAST WITNESS MC SECTION: 20 TOWNSHIP: 38 NORTH RANGE: 11 EAST
 NAME OF WATERWAY FOR M.C. CORNER: CRYSTAL LAKE SECTION LINE: NORTH
 (CITY)(VILLAGE)(TOWN) OF: THREE LAKES COUNTY OF: ONEIDA

Description of monument found or placed and all other evidence used as the basis for monument location; including monuments and measurements required if the corner location was reestablished by lost corner proportionate methods. Also indicate name of the original surveyor, original survey date and the corner monument, bearing trees, witness or other reference monuments established, including measured bearing and distance ties, from available survey records.

I found and accepted an old uncapped 1" dia. iron pipe in westerly gravelled shoulder of existing blacktop roadway curve, which was tipped to SW, undoubtedly by roadway grading, so I carefully dug to reveal undisturbed soil cavity at bottom end of iron pipe, which I replumbed and drove to 8" below grade, which fell onto section line projected West from the NE corner of Section 20. On 10/10/03 I had erroneously set a standard aluminum monument in place of an old 1" dia. iron pipe found to the NE, which I have re-stamped this date as a reference monument to this corner.

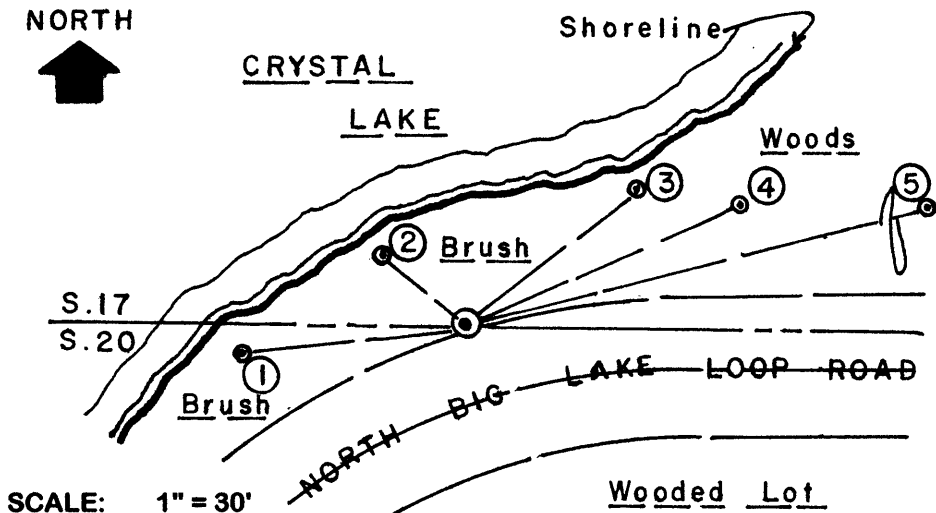
In September 1859, William E. Daugherty/GLO had set a wood post as an MC and noted BT's: a 10" Bw S36°E 23 links and a 6" Bw N89°E 74 links; all now obliterated.

In September, 1963, F.R. Wincentsen/RLS 155 noted an iron pipe as a Witness MC on the East shore of Crystal Lake but noted no new BT's, per Pages 218 & 219 of Wincentsens Book 1 in Oneida County Survey Records.

In August 1981, James L. Will/RLS 1410 notes an 'X' on a boulder on the East shore of Crystal Lake as Witness MC per Plat of Survey filed as B-1099, which I could not identify on any boulder on the lake shoreline within 3 feet North or South of projected section line from the NE corner of Section 20.

This recovery completed May 5, 2004; there were no direct witnesses other than vehicular traffic on adjacent roadway.

Plan view map of monument location with bearing and distance ties to a minimum of four(4) described witness or reference monuments of concrete, natural stone, iron, live bearing trees or equivalent material. If applicable, also show a minimum of two(2) bearing and distance ties to any other monument found and not accepted; including the bearing and distance from the accepted monument.



WITNESS MONUMENT TIES:

- ① 5/8" dia. by 24" long rebar set with yellow poly RM cap flush S83°W 35.08'.
- ② 5/8" dia. by 24" long rebar set with yellow poly RM cap flush N50°W 17.33'.
- ③ Standard Oneida aluminum pipe reference monument N51°E 34.05'.
- ④ New 12" Twin Mr BT N65°E 47.36'.
- ⑤ New 16" Pw BT N75°E 90.60'.

Standard white poly 'T' marker post set 16" South of Witness Monument No. 3.

SCALE: 1" = 30'

Unless otherwise indicated, all bearing tree ties are to a .25" dia. by 2.5" long PK nail with a 1.25" dia. steel washer driven into unblazed right face and a .25" dia. by 2.5" long PK nail with a 2" dia. steel washer stamped BT is also driven into unblazed face of bearing tree at DBH; the basis for measured bearings is by compass to nearest degree and all tie distances are measured horizontal by steel tape corrected to nearest 1/100th feet at standard temperature of 68° F.

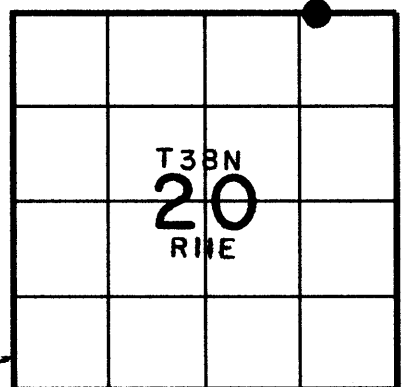
RLS SEAL:



LAND SURVEYOR CERTIFICATE:

I, William C. Rohde, hereby certify that I am duly licensed as a Professional Land Surveyor in the State of Wisconsin; that this USPLS monument location was determined by me and/or under my direct supervision and control; and that this U.S. Public Land Survey Monument Location Record is true and correct to the best of my knowledge and belief.

Signed: *William C. Rohde*
 William C. Rohde RLS 841



SECTION LOCATION MAP
 INDEX NO. N 8-9

381170008