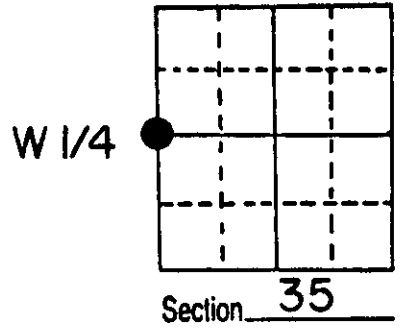


# U.S. PUBLIC LAND SURVEY MONUMENT RECORD

**Note:** This form is intended and designed to fulfill all requirements of Wisconsin Administrative Code, Chapter A-E 5.02, U.S. Public Land Survey Monument Record (3) (a) (b) (c) (d) (e) (f) (g) (h) (i). An additional sheet may be added if necessary to conform with said requirements.

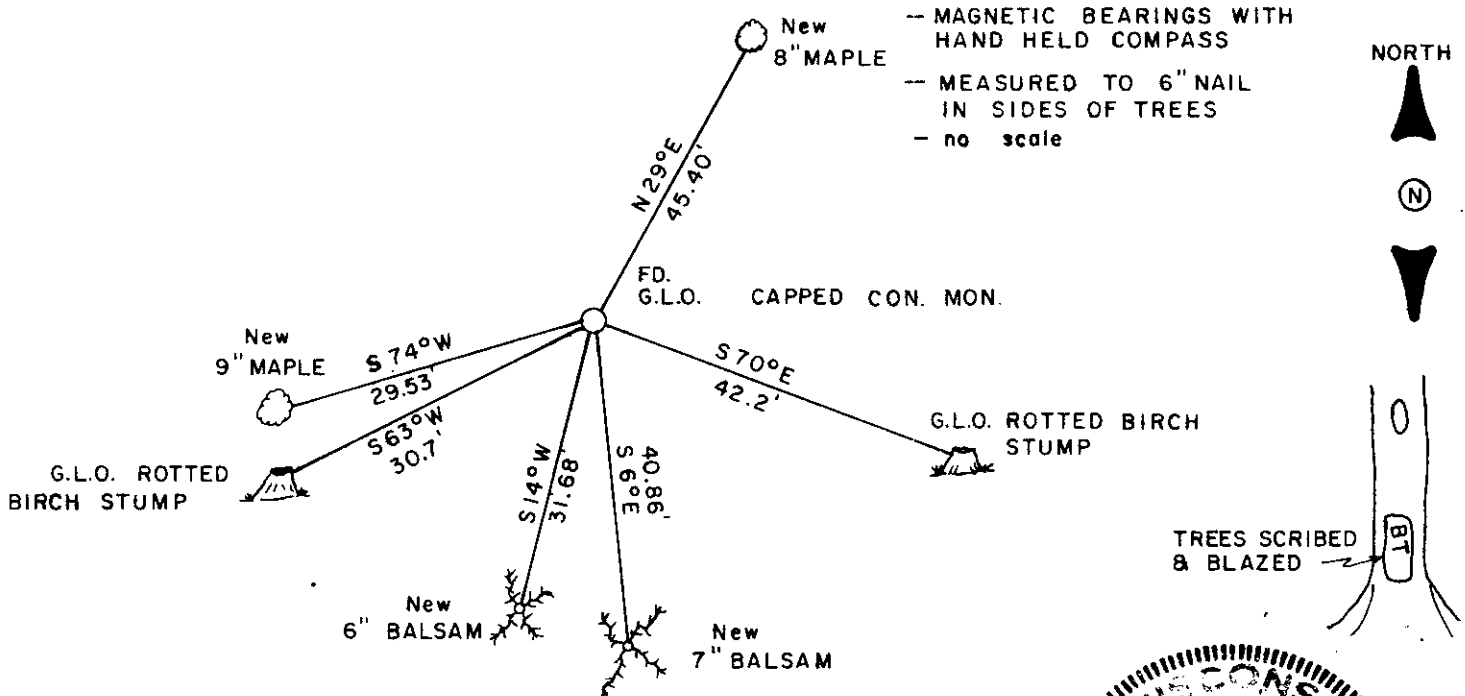
(a) Corner location: Township 38 North  
 Range 11 East ~~West~~  
 Town/City/Village of THREE LAKES  
 County of ONEIDA



(b) (f) (g) (h) Description of monument found at this corner and if it was accepted, state all evidence (material, testimonial, occupational, plats, records, other monuments) used as a basis for accepting. If not accepted or if nothing was found, state evidence used as basis for establishing location. If reestablished through lost corner proportionate methods, indicate all monuments, distances and directions used to establish.


- 1859 William E. Daugherty established original corner @ 40.00 chains north of SW corner. B.T.s; Hemlock 12 N 47 E 6, Hemlock 10 S 63 W 17.
  - 1941 Hugh B. Crawford, a surveyor with the General Land Office, executed a resurvey of Sec. 35 and found a Cedar stake @ the SE corner of timber cutting. He set a 6" x 24" capped concrete monument in place of stake and states he finds stump holes agreeing with the record of the original Bearing Trees. He made the following B.T.s; Yellow Birch 9 S 70½ E 64 lks., Yellow Birch S 63 W 46½ lks.
- Note; 1950 F.R. Wincentzen could not find the G.L.O. monument, so he proportioned the corner in between the NW & SW Section corners. He did not set a monument at this corner. I reject his position and accept the G.L.O. monument.

(c) (d) (e) Plan view of corner with ties to at least 4 witness monuments. If in disagreement with previously established corner, show the distances between the two corners and also indicate the ties to the disputed corner.



(i) I, MICHAEL J. ROMPORTL R.L.S. 1624  
 (type or print name) certify that the corner location on this record was determined by me or under my direction and control and that this U.S. Public Land Survey Monument Record is correct and complete to the best of my knowledge and belief.

Michael J. Romportl Signature MAY 31, 1985 Date



Index No. X-17