

CERTIFIED LAND CORNER RESTORATION

State of Wisconsin

County of Oneida - PRICE

ss.

I Elwood L. Olson, do hereby certify that on the 18th day of September, 1972, I found evidence of the Section corner of Sections 7-12-13-18 Township 39 North, Range 3 and 4 East, Fourth Principal Meridian, as described hereon; and that from this evidence I established a new monument and accessories as described hereon to perpetuate the original location of this corner:

Description of original monument and accessories and subsequent restorations:

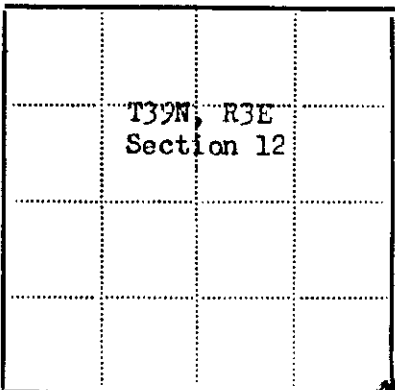
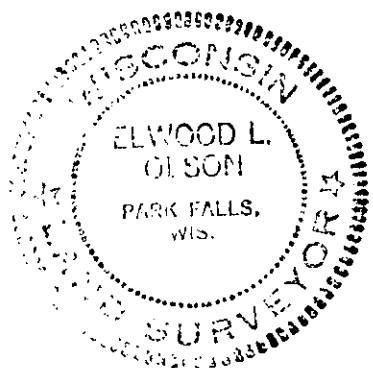
From B.L.M. resurvey notes of 1936: Set iron post 3' long, 2" dia., 27" in ground, with brass cap marked: T39N, R3E, R4E, S7, S12, S13, S18, 1936. From which the remains of the original bearing trees: Hem. 20", N50°E, 11.2 feet; Birch stump, S17½°E, 16.5 feet; Hem. stump, S49-3/4°W, 6.6 feet; Hem. stub 20", N68-3/4°W, 21.8 feet. New bearing trees: Hem. 9", N68-3/4°E, 34.3 feet. Hem. 9", S59-3/4°W, 52.8 feet. Y. Birch 10", S87-3/4°E, 24.4 feet. Maple 10", N71-3/4°W, 162.4 feet.

Description of corner evidence found:

Recovered the 1936 B.L.M. brass capped iron post, in place, extending 19" above ground. Found rotted stump evidence of the original NE and NW bearing trees. Found the 1936 B.L.M. bearing trees as follows: Hemlock snag 10", S63°W, 53.4 feet, scribed "T39NR3E S13 BT". Y. Birch 14", S86°E, 26 feet, with scribe marks visible. Found stump remains of the NW and NE bearing trees.

Description of monument and accessories I established to perpetuate the original location of this corner:

Blazed and scribed new bearing trees as follows: Maple 10", S37°W, 24.1 feet. Maple 6", N1°E, 51.2 feet. Y. Birch 7", S86°W, 45.8 feet. Iron sign post, North, 2.3 feet.



● - Corner monument restored
□ -

Resident witnesses.....

Dated at Park Falls Wisconsin, this 7th day of March 1973.....

Signature Elwood L. Olson Title Registered Land Surveyor.
(County Surveyor, Registered Land Surveyor, or other duly authorized official)

Surveyors Registration No. S-785.....

Office of..... County of.....

I hereby certify that the within instrument was filed in this office for record on the..... day of..... 19....., and was filed in Book No..... Page No..... of County Records.

Signature..... Title.....

Township....., Range....., Section....., Index No....., Page No.....

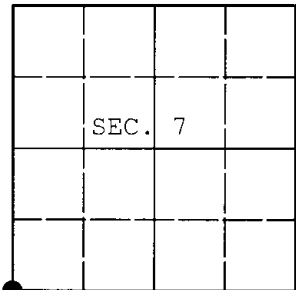
3903120000

7-1
(39-4)

U.S. PUBLIC LAND SURVEY MONUMENT RECORD

Note: This form is intended and designed to fulfill all requirements of Wisconsin Administrative Code, Chapter A-E 7.08 U.S. Public Land Survey Monument Record (3) (a) (b) (c) (d) (e) (f) (g) (h) (i). An additional sheet may be added if necessary to conform with said requirements.

(a) CORNER LOCATION: WISCORS - Oneida County
Cor. of Secs. 7, 12, 13 & 18 N: 251,698.06 USft
Township 39 North E: 103,050.75 USft
Range 3 & 4 East of the 4th P.M. Datum: NAD 1983(2011)
Town of Minocqua County of Oneida



(b) HISTORY OF ORIGINAL CORNER ESTABLISHMENT

Original Surveyor: Original Accessories:
Date of Survey: Commenced:
Completed:

(b) (f) (g) (h) Description of monument found at this corner and if it was accepted, state all evidence (material, testimonial, occupational, plats, records, other monuments) used as a basis for accepting. If not accepted or if nothing was found, state evidence used as basis for establishing location. If re-established through lost corner proportionate methods, indicate all monuments, distances and directions used to establish. Indicate type of monument and sign post found or set.

NOTE: This is a perpetuation of a previous USPLS Monument Record by Elwood L. Olson, RLS dated March 7, 1973 and filed in the office of the Price County Surveyor. A complete history of the corner can be found on the previous monument record. I accept the previous location as a true and faithful perpetuation or reestablishment of the original corner location and further perpetuate it as follows.

March 3, 2016: I found and accepted the record monument, a 2" diam. iron pipe with a 2.5" diam. GLO brass cap projecting 24" above the ground surface. The existing accessories were found in substantial agreement with the record and were not remeasured as the sole purpose of this work is to report the coordinates of the corner point.


The coordinates shown were derived from two independent RTK observations of the corner point and are referenced to the WISCORS GNSS Network.

(c) (d) (e) Plan view of corner with ties to at least 4 witness monuments. If in disagreement with previously established corner, show the distances between the two corners and also indicate the ties to the disputed.

REGISTER OF DEEDS OFFICE
ONEIDA COUNTY
FILED

DEC 28 2016

AT _____ O'CLOCK _____ M
KYLE J. FRANSON
REGISTER OF DEEDS



(i) I, Michael J. Romportl, Professional Land Surveyor No. S-1624, hereby certify that the corner location on this record was determined by me or under my direction and control and that this U.S. Public Land Survey Monument Record is correct and complete to the best of my knowledge and belief.

Michael J Romportl 12/23/2016
Signature Date