

CERTIFIED LAND CORNER RESTORATION

Index No. C-5

State of Wisconsin

County of ONEIDA

} ss.

I JEROYE N. KRAEMER, do hereby certify that on the 20th day of March, 1978, I found evidence of the West One-Quarter corner of Section 5 Township Thirty-Nine (39), North, Range 5 East, Fourth Principal Meridian, as described hereon; and that from this evidence I established a new monument and accessories as described hereon to perpetuate the original location of this corner.

Resident witnesses:

None

History of original corner establishment:

Original corner post established by Alex. Anderson, Deputy Surveyor, September 19, 1863.

Original Bearing Trees:

Birch 9" N11°E, 29 links (13.29 feet)  
Birch 12" W12°W, 9 links (5.29 feet)

Description of corner evidence found:

Searched for corner at proportionate distance - No evidence was found.

Description of monument and accessories I established to perpetuate the original location of this corner.

Set Oneida County Survey Marker (Cast aluminum Bernsten Monument) 3-1/2" Cap, 2" inside diameter and 30" long by single proportionate measurement.

Made Bearing Trees:

Set P.K. nail in face of scribed 13" Hemlock, S 1°E, 44.09 feet.  
Set P.K. nail in face of scribed 12" White Birch, S17°E, 21.91 feet.  
Set P.K. nail in face of scribed 8" Hemlock, N61°E, 26.93 feet.  
Set scribed Cedar Post, West 1.0 feet.

Dated at Minocqua, Wis. this 2nd day of June, 1978.

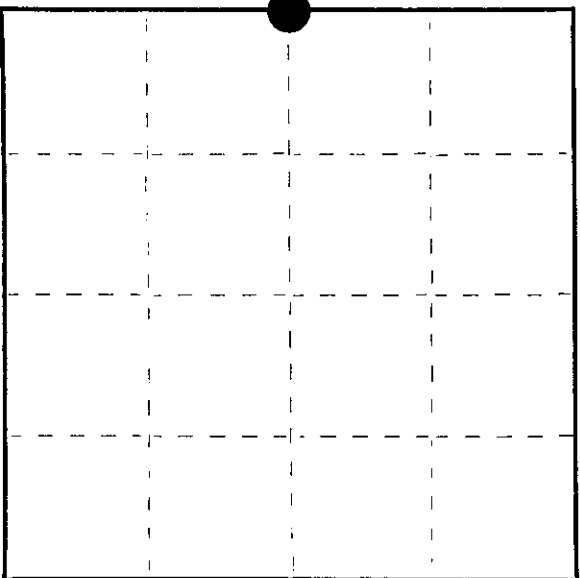
Signature: [Signature] Title Registered Land Surveyor Registration No. S-11418  
(County Surveyor, Registered Land Surveyor, or other duly authorized official)

Office of Register of Deeds, County of Oneida I hereby certify that the within instrument was filed in this office for record on the 13 day of June, 1980 at 2:00 o'clock P. M.

[Signature]  
(Register of Deeds)

By [Signature] Deputy

Section 5, T39N, R5E

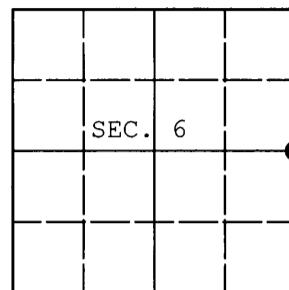


● = Corner monument restored.

U.S. PUBLIC LAND SURVEY MONUMENT RECORD

Note: This form is intended and designed to fulfill all requirements of Wisconsin Administrative Code, Chapter A-E 7.08 U.S. Public Land Survey Monument Record (3) (a) (b) (c) (d) (e) (f) (g) (h) (i). An additional sheet may be added if necessary to conform with said requirements.

(a) CORNER LOCATION: WISCRS (Oneida County)
1/4 Cor. of Secs. 5 & 6 N: 259,276.37 USft
Township 39 North E: 139,878.02 USft
Range 5 East of the 4th P.M. Datum: NAD 1983(2011)
Town of Minocqua County of Oneida



(b) HISTORY OF ORIGINAL CORNER ESTABLISHMENT

Original Surveyor: Original Accessories:
Date of Survey: Commenced:
Completed:

(b) (f) (g) (h) Description of monument found at this corner and if it was accepted, state all evidence (material, testimonial, occupational, plats, records, other monuments) used as a basis for accepting. If not accepted or if nothing was found, state evidence used as basis for establishing location. If re-established through lost corner proportionate methods, indicate all monuments, distances and directions used to establish. Indicate type of monument and sign post found or set.

NOTE: This is a perpetuation of a previous USPLS Monument Record by Jerome N. Kraemer, RLS dated June 2, 1978 and filed in the office of the Oneida County Register of Deeds. A complete history of the corner can be found on the previous monument record. I accept the previous location as a true and faithful perpetuation or reestablishment of the original corner location and further perpetuate it as follows.

May 19, 2014: I found and accepted Kraemer's monument, a 2.5" diam. Oneida County aluminum monument. Kraemer's accessories were found in substantial agreement with his previous record and were not remeasured as the sole purpose of this work is to report the coordinates of the corner point.

The coordinates shown were derived from offset RTN GPS observations referenced to the WISCORS network.


(c) (d) (e) Plan view of corner with ties to at least 4 witness monuments. If in disagreement with previously established corner, show the distances between the two corners and also indicate the ties to the disputed.

REGISTER OF DEEDS OFFICE
ONEIDA COUNTY
FILED

JUL 03 2014

AT O'CLOCK M
KYLE J. FRANSON
REGISTER OF DEEDS

(i) I, Jeffrey W. Austin, Registered Land Surveyor No. S-1885, hereby certify that the corner location on this record was determined by me or under my direction and control and that this U.S. Public Land Survey Monument Record is correct and complete to the best of my knowledge and belief.



Signature

Date

3905062000 (INDEX NO. C-5)