

Stock No. 26273

U.S. PUBLIC LAND SURVEY MONUMENT RECORD

Index No. 15

State of Wisconsin

County of Oneida } ss.

I, John H. Fisher, do hereby certify that on the 17 day of April 19 85, I found evidence of the Section corner of Section 7, 8, 17 & 18 Township 39 North, Range 5 East, Fourth Principal Meridian, as described hereon; and that from this evidence I established a new monument and accessories as described hereon to perpetuate the original location of this corner.

Resident witnesses:

None

History of original corner establishment:

The original Government survey was performed by Alexander Anderson, Deputy surveyor in 1863. Wood post set:

Hemlock 10" N78°E 20 lks. Hemlock 10" N23°W 29 lks.

Description of corner evidence found:

1" iron pipe 12 feet West Centerline Bo-Di-Lac Drive Hemlock 1 1/4" N54°W 23.4 feet Basswood 18" S45°W 21.7 feet 1-1/2" iron rod N85°W 25.15 feet

Description of monument and accessories I established to perpetuate the original location of this corner.

Replaced 1" iron pipe with Oneida County 3" diameter aluminum tablet on 2" diameter aluminum pipe 2.5 feet long.

Established new bearing tree Set nail in:

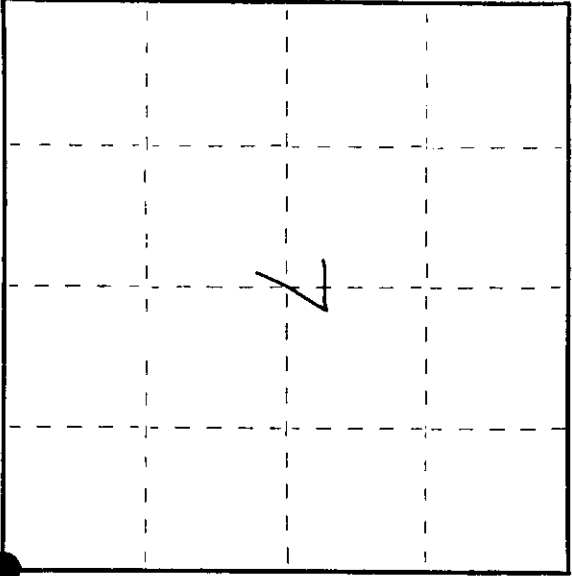
Sugar Maple 16" S57°E 71.6 feet

Dated at Minocqua, Wis., this 17th day of May, 1985.

Signature [Signature] Title Registered Land Surveyor Registration No. S-836 (County Surveyor, Registered Land Surveyor, or other duly authorized official)

Office of Register of Deeds, County of Oneida. Hereby certify that the within instrument was filed in this office for record on the 17th day of May, 1985 at 2:00 o'clock P.M.

By [Signature] (Register of Deeds) Deputy



● = Corner monument restored.

3405070000

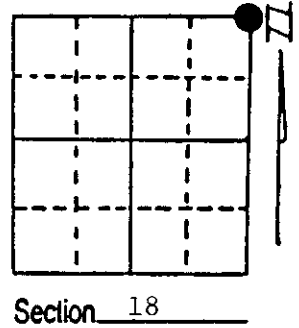
U.S. PUBLIC LAND SURVEY MONUMENT RECORD

Note: This form is intended and designed to fulfill all requirements of Wisconsin Administrative Code, Chapter A-E 7.08 U.S. Public Land Survey Monument Record (3) (a) (b) (c) (d) (e) (f) (g) (h) (i). An additional sheet may be added if necessary to conform with said requirements.

(a) Corner location: Township 39 North
 Range 5 East/West

Town/City/Village Minocqua

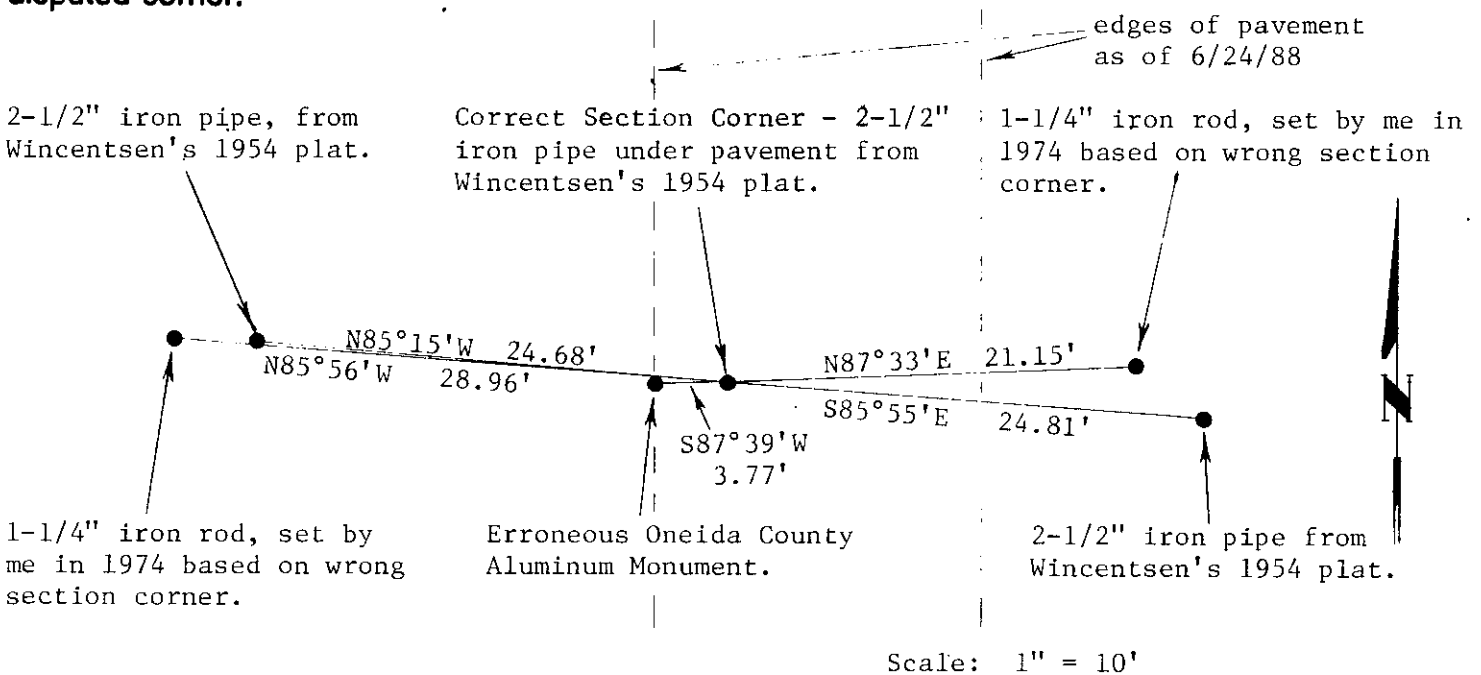
County Oneida



(b) (f) (g) (h) Description of monument found at this corner and if it was accepted, state all evidence (material, testimonial, occupational, plats, records, other monuments) used as a basis for accepting. If not accepted or if nothing was found, state evidence used as basis for establishing location. If reestablished through lost corner proportionate methods, indicate all monuments, distances and directions used to establish. Indicate type of monument found or set and sign post.

The original corner was set by Deputy Surveyor Alex Anderson as part of the subdivision of T39N R5E commenced Sept. 15, 1863, completed Sept. 20, 1863. Original Bearing Trees: 10" Hemlock N78°E, 20 lks., and 10" Hemlock N23°W, 27 lks. The 1954 recorded plat of Squirrel and Diamond Lakes Subdivision by F.R. Wincentzen shows the original section corner marked by an iron pipe in the centerline of Bo-Di-Lac Road, with iron pipes 25 feet east and west of it. A 2-1/2" iron pipe was recovered under the pavement of Bo-Di-Lac Road, about 4.5 feet west of centerline. 2-1/2" iron pipes were also recovered 24.81 feet to the east and 24.68 feet to the west of the corner, in accordance with Wincentzen's 1954 plat (see sketch below). An Oneida County Aluminum Monument lies 3.77 feet to the west, and is erroneous. This aluminum monument was set at the location of a 1-1/4" iron pipe that I last recovered in 1974 at the west edge of the pavement, which is not the correct section corner. At the advice of the Oneida County Surveyor, the 2-1/2" iron pipe marking the correct section corner was left in place beneath the pavement of Bo-Di-Lac Road, and the erroneous Oneida County Aluminum Monument was also left in place.


(c) (d) (e) Plan view of corner with ties to at least 4 witness monuments. If in disagreement with previously established corner, show the distances between the two corners and also indicate the ties to the disputed corner.



(i) I, Stuart L. Foltz
 (type or print name) certify that the corner location on this record was determined by me or under my direction and control and that this U.S. Public Land Survey Monument Record is correct and complete to the best of my knowledge and belief.

Stuart L. Foltz
 Signature

December 6, 1988
 Date



Index No. **J-5**

3905070000

U.S. PUBLIC LAND SURVEY MONUMENT RECORD

REGISTER OF DEEDS OFFICE
ONEIDA COUNTY
FILED

Note: This form is intended and designed to fulfill all requirements of the Wisconsin Administrative Code, Chapter A-E 7.08 U.S. Public Land Monument Record (3)(a)(b)(c)(d)(e)(f)(g)(h)(i). An additional sheet may be added if necessary to conform with said requirements.

AUG 28 2018

(a) CORNER LOCATION:

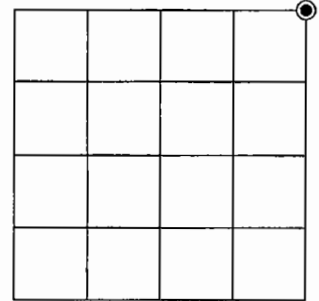
Northeast Corner of Section 18
Township 39 North
Range 5 East
Town of Minocqua
County of Oneida

North:
East:
Datum:
GNSS Method:
GNSS Control:

KYLE J. FRANSON
REGISTER OF DEEDS

(RECORDING AREA)

SECTION 18



(b) HISTORY OF ORIGINAL CORNER ESTABLISHMENT

Original Surveyor:
Date of Survey: Commenced
Completed
Original B.T.'S:

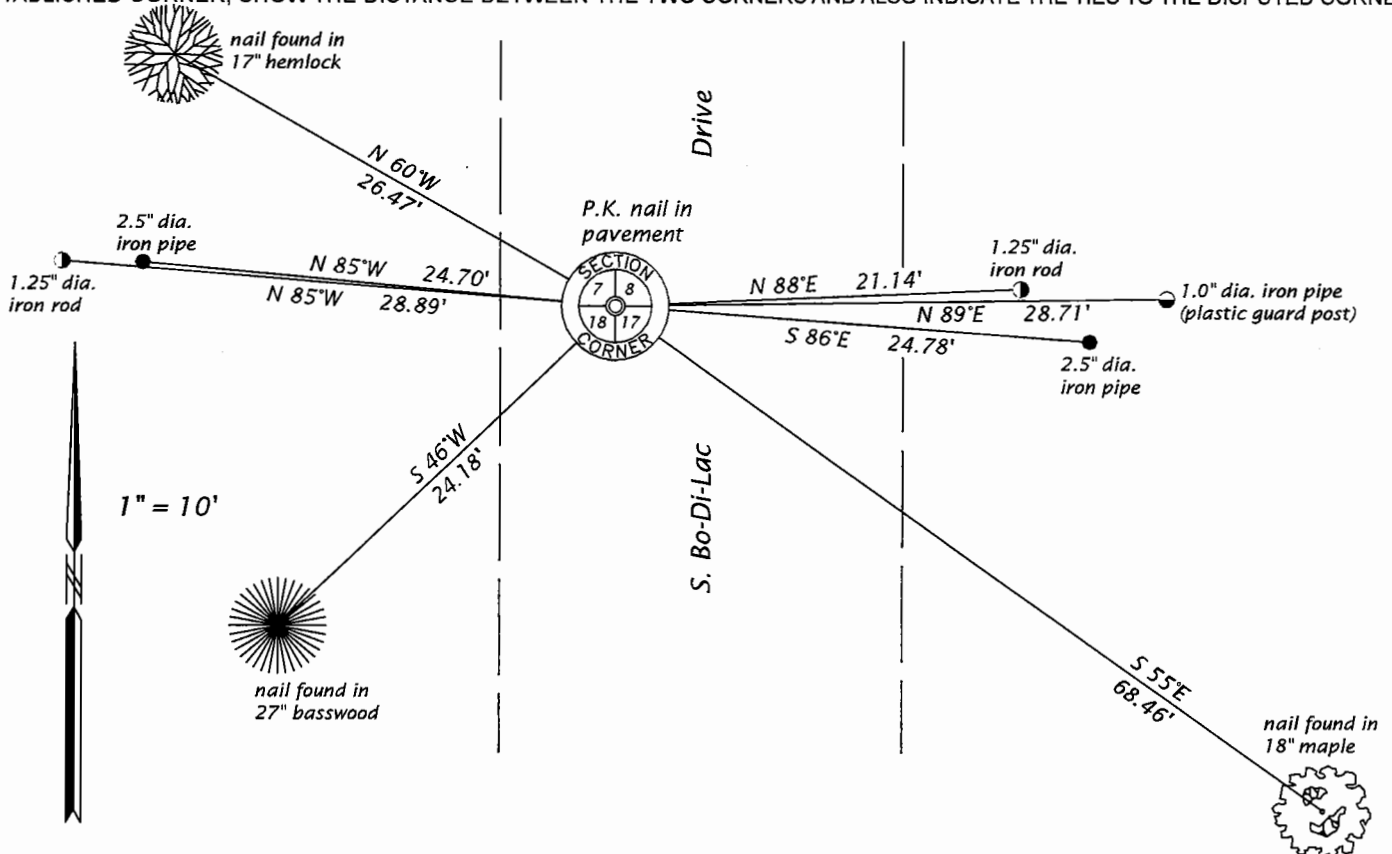
SEE PREVIOUS U.S.P.L.S. MONUMENT
RECORD DATED DECEMBER 6, 1988.

(f)(g)(h) DESCRIPTION OF MONUMENT FOUND AT THIS CORNER AND IF IT WAS ACCEPTED, STATE ALL EVIDENCE (MATERIAL, TESTIMONIAL, OCCUPATIONAL, PLATS, RECORD, OTHER MONUMENTS) USED AS A BASIS FOR ESTABLISHING LOCATION. IF NOT ACCEPTED OR IF NOTHING WAS FOUND, STATE EVIDENCE USED AS BASIS FOR ESTABLISHING LOCATION. IF REESTABLISHED THROUGH LOST CORNER PROPORTIONATE METHODS, INDICATE ALL MONUMENTS, DISTANCES AND DIRECTIONS USED TO ESTABLISH. INDICATE TYPE OF MONUMENT AND SIGN POST FOUND OR SET.


This is a perpetuation of a previous U.S.P.L.S. Monument Record by Stuart L. Foltz, RLS, dated December 6, 1988, and filed in the office of the Oneida County Register of Deeds. A complete history of the corner can be found on the previous monument record. I accept the previous location as a true and faithful perpetuation or reestablishment of the original corner location and further perpetuate it as follows.

August 2, 2018, I, James D. Rein, P.L.S. No. S-1234, found and accepted a P.K. nail in the pavement of South Bo-Di-Lac Drive. This P.K. nail checks well with the iron witness monuments shown on the previous Monument Record by Foltz - see below for updated witnesses.

(c)(d)(e) PLAN VIEW OF CORNER WITH TIES TO AT LEAST 4 WITNESS MONUMENTS. IF IN DISAGREEMENT WITH PREVIOUSLY ESTABLISHED CORNER, SHOW THE DISTANCE BETWEEN THE TWO CORNERS AND ALSO INDICATE THE TIES TO THE DISPUTED CORNER.



(i) I, JAMES D. REIN, PROFESSIONAL LAND SURVEYOR NO. S-1234 HEREBY CERTIFY THAT THE CORNER LOCATION ON THIS RECORD WAS DETERMINED BY ME OR UNDER MY DIRECTION AND CONTROL AND THAT THIS U.S. PUBLIC LAND SURVEY MONUMENT RECORD IS CORRECT AND COMPLETE TO THE BEST OF MY KNOWLEDGE AND BELIEF.



James D. Rein
SIGNATURE
8-22-18
DATE

INDEX NO. J-5
3905070000