

# U.S. PUBLIC LAND SURVEY MONUMENT RECORD

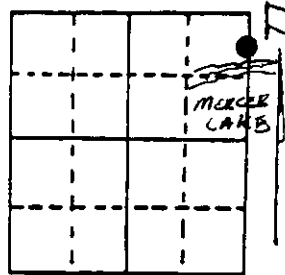
Note: This form is intended and designed to fulfill all requirements of Wisconsin Administrative Code, Chapter A-E 7.08 U.S. Public Land Survey Monument Record (3) (a) (b) (c) (d) (e) (f) (g) (h) (i). An additional sheet may be added if necessary to conform with said requirements.

(a) Corner location: Township 39 North

Range 5 East ~~West~~

Town/City/Village MINOCQUA

County ONEIDA

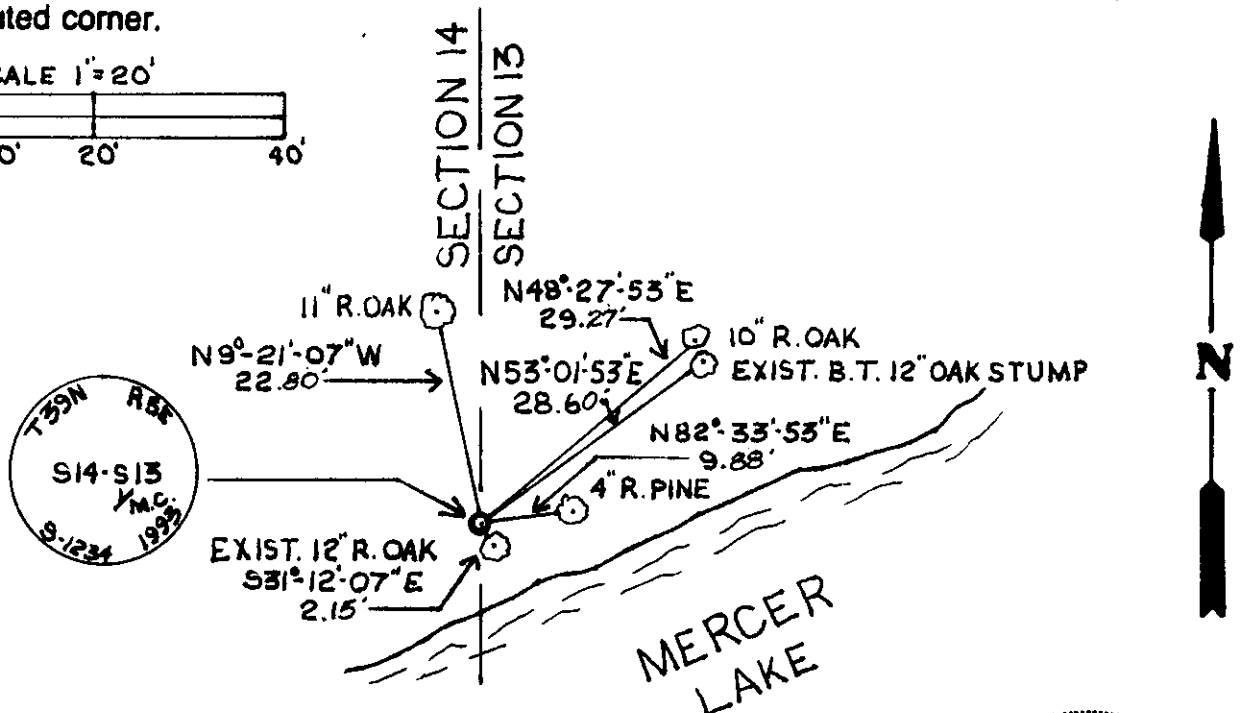


Section 14

(b) (f) (g) (h) Description of monument found at this corner and if it was accepted, state all evidence (material, testimonial, occupational, plats, records, other monuments) used as a basis for accepting. If not accepted or if nothing was found, state evidence used as basis for establishing location. If reestablished through lost corner proportionate methods, indicate all monuments, distances and directions used to establish. Indicate type of monument found or set and sign post.


- Sept. 15th, 1863 - Alexander Anderson, Deputy Surveyor, set post for Meander Corner @ 74.15 chains north of the corner common to Sections 13, 14, 23, and 24. Original bearing trees: 14" Yellow Pine bearing N57½°W, 148 links; 9" Black Oak, S77½°W, 140 links.
- Aug. 20th, 1944 - E. F. Kowalke, Surveyor, in his Field Book #2, on page 23, records that he extended the line South var. 2°E a distance of 8.38 chains (553.0 feet) from the corner common to Sections 11, 12, 13, and 14 to the shore of Mercer Lake and set an Oak post on old fence line for the Meander Corner from which a 6" Oak bears S42°E, 1.4 feet and a 6" Oak bears N51°E, 27.8 feet. Did not find Vaughan's post, nor the original bearing trees.
- May 11th, 1993 - James D. Rein, Registered Land Surveyor, recovered a 1¼" dia. iron pipe and rotted Oak post witnessed by Kowalke's bearing trees. Replaced the iron pipe with a capped 2" dia. X 30" long aluminum monument. See plan view for recovered existing bearing trees and new bearing tree reference ties. Set a plastic post 1 foot Northwest of corner monument.

(c) (d) (e) Plan view of corner with ties to at least 4 witness monuments. If in disagreement with previously established corner, show the distances between the two corners and also indicate the ties to the disputed corner.



(i) I, JAMES D. REIN, R.L.S. # 1234  
 (type or print name) certify that the corner location on this record was determined by me or under my direction and control and that this U.S. Public Land Survey Monument Record is correct and complete to the best of my knowledge and belief.

James D Rein Signature Jan 17th, 1994 Date



Index No. JK-21

# U.S. PUBLIC LAND SURVEY MONUMENT RECORD

Note: This form is intended and designed to fulfill all requirements of the Wisconsin Administrative Code, Chapter A-E 7.08 U.S. Public Land Monument Record (3)(a)(b)(c)(d)(e)(f)(g)(h)(i). An additional sheet may be added if necessary to conform with said requirements.

REGISTER OF DEEDS OFFICE  
ONEIDA COUNTY  
FILED

DEC 16 2019

KYLE J. FRANSON  
REGISTER OF DEEDS

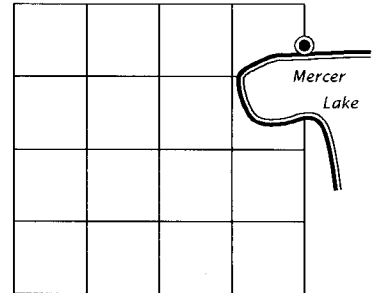
**(a) CORNER LOCATION:**

N. Meander Corner on east line of Section 14  
Township 39 North  
Range 5 East  
Town of Minocqua  
County of Oneida

North:  
East:  
Datum:  
GNSS Method:  
GNSS Control:

(RECORDING AREA)

SECTION 14



**(b) HISTORY OF ORIGINAL CORNER ESTABLISHMENT**

Original Surveyor:  
Date of Survey: Commenced  
Completed  
Original B.T.'S

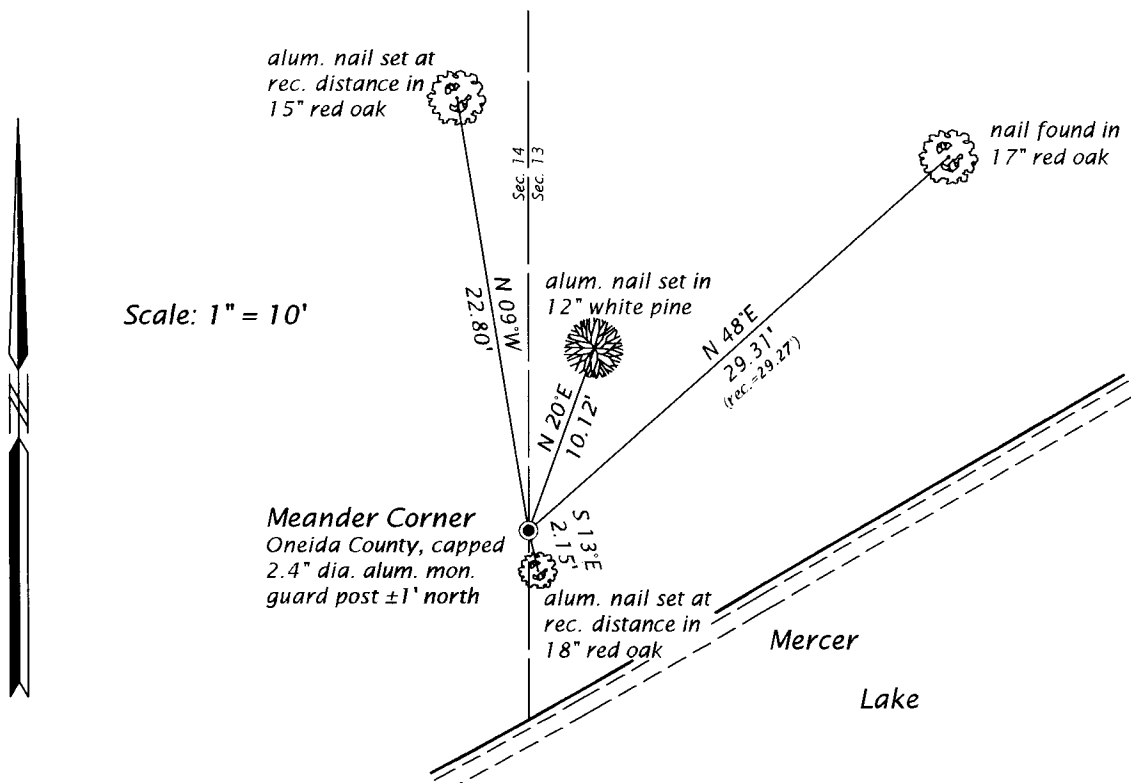
**SEE PREVIOUS U.S.P.L.S. MONUMENT  
RECORD DATED JANUARY 17, 1994.**

(f)(g)(h) DESCRIPTION OF MONUMENT FOUND AT THIS CORNER AND IF IT WAS ACCEPTED, STATE ALL EVIDENCE (MATERIAL, TESTIMONIAL, OCCUPATIONAL, PLATS, RECORD, OTHER MONUMENTS) USED AS A BASIS FOR ESTABLISHING LOCATION. IF NOT ACCEPTED OR IF NOTHING WAS FOUND, STATE EVIDENCE USED AS BASIS FOR ESTABLISHING LOCATION. IF REESTABLISHED THROUGH LOST CORNER PROPORTIONATE METHODS, INDICATE ALL MONUMENTS, DISTANCES AND DIRECTIONS USED TO ESTABLISH. INDICATE TYPE OF MONUMENT AND SIGN POST FOUND OR SET.

This is a perpetuation of a previous U.S.P.L.S. Monument Record by James D. Rein, RLS, dated January 17, 1994, and filed in the office of the Oneida County Register of Deeds. A complete history of the corner can be found on the previous monument record. I accept the previous location as a true and faithful perpetuation or reestablishment of the original corner location and further perpetuate it as follows.

October 10, 2019, I, Charles E. Winkler, P.L.S. No. S-1431, found and accepted the Oneida County capped aluminum monument set by Rein in 1994. The easterly red pine bearing tree is now gone - see below for updated witnesses.


(c)(d)(e) PLAN VIEW OF CORNER WITH TIES TO AT LEAST 4 WITNESS MONUMENTS. IF IN DISAGREEMENT WITH PREVIOUSLY ESTABLISHED CORNER, SHOW THE DISTANCE BETWEEN THE TWO CORNERS AND ALSO INDICATE THE TIES TO THE DISPUTED CORNER.



(i) I, CHARLES E. WINKLER, PROFESSIONAL LAND SURVEYOR NO. S-1431, HEREBY CERTIFY THAT THE CORNER LOCATION ON THIS RECORD WAS DETERMINED BY ME OR UNDER MY DIRECTION AND CONTROL AND THAT THIS U.S. PUBLIC LAND SURVEY MONUMENT RECORD IS CORRECT AND COMPLETE TO THE BEST OF MY KNOWLEDGE AND BELIEF.

*Charles E. Winkler*  
SIGNATURE

11/19/2019  
DATE



INDEX NO. J-K - 21  
3905143700