

CERTIFIED LAND CORNER RESTORATION  
U.S. Public Land Survey Monument Record


State of Wisconsin }  
County of Oneida } ss.

I, James F. Kasson, do hereby certify that on the 7 day of July, 1981, I found evidence of the Southeast Section corner of Section 16, Township 39 North, Range 5 East, Fourth Principal Meridian, as described hereon; and that from this evidence I established a new monument and accessories as described hereon to perpetuate the original location of this corner:

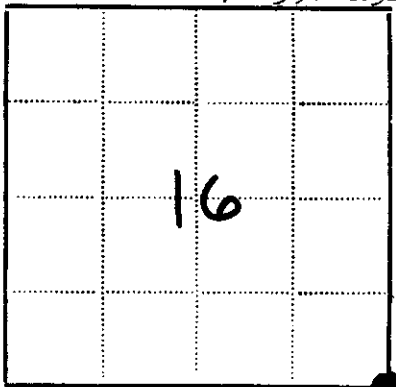
Description of original monument and accessories and subsequent restorations:  
Original monument was Wooden Post Witnesses: Birch 6" N67E 14 lks  
Birch 6" N22W 14lks  
No trace of original corner was found.

Description of corner evidence found:  
I found 5/8" diameter iron pipe with a 4x4 scribed Cedar Post alongside post scribed S22 S21 S15 S16 Also found 10" Pine Stump N28W, 27.1' and a 10" Maple S36W, 24.45' these witnesses and pipe set by Nekoosa Paper company, metal tag on tree was initialled by several foresters or surveyors with dates spanning many years.

Description of monument and accessories I established to perpetuate the location of this corner: 8/5/82  
I left 5/8" iron pipe and post in place and made the following  
Witnesses: 10" Maple S36W, 24.45' same tree as above but put PK nail in.  
7" Balsam S89W, 32.28' (PK nail)  
11" N. Pine N9W, 72.56' (PK nail)



Sec. 16, T39N R5E



● - Corner monument restored  
□ -

Resident witnesses.....

Dated at Rhinelander, WI Wisconsin, this 5 day of Oct 1982.....

Signature *James F. Kasson* Title  
(County Surveyor, Registered Land Surveyor, or other duly authorized official)

Surveyors Registration No. 1416.....

Office of *Reg of Deeds* County of *Oneida*

I hereby certify that the within instrument was filed in this office for record on the 12 day of June 1986, and was filed in Book No. .... Page No. .... of County Records.

Signature *Dana Verage Kuehn* Title *Reg of Deeds*  
*Cynthia A. Pires* Deputy

Township....., Range....., Section....., Index No..... Page No.....

N-13


**U.S. PUBLIC LAND SURVEY MONUMENT RECORD**

Note: This form is intended and designed to fulfill all requirements of Wisconsin Administrative Code, Chapter A-E 7.08 U.S. Public Land Survey Monument Record(3)(a)(b)(c)(d)(e)(f)(g)(h)(i). An additional sheet may be added if necessary to conform with said requirements.

(a) Corner location: Township 39 North  
Range 5 East

Town of Minocqua

Oneida County, Wisconsin



**Section 22**

(b)(f)(g)(h) Description of monument found at this corner and if it was accepted, state all evidence (material, testimonial, occupational, plats, records, other monuments) used as a basis for accepting. If not accepted or if nothing was found, state evidence used as basis for establishing location. If reestablished through lost corner proportionate methods, indicate all monuments, distances and directions used to establish. Indicate type of monument found or set and sign post.

September, 1863: Alexander Anderson, US deputy surveyor notes the following: 80.00 set post for cor to secs 15,16,21&22: birch 6 N67E, 14 lks.; birch 6 N22W, 14 lks.

May 29, 1941: CCC book 13, page 52 notes the following: At orig. NW cor. 22, measure south 11.9' & west 2' from post as found & meas'd. to in Dec. 38 and find old post hole set new cedar post in same. our pople N19E, 29.5'; CDV brng. N33W, 27.1'; CDV brng. N16E, 45'; y.p. 12" S1-1/2W, 151.8'.

This location has been filed on previously by James Kasson but only two of his bearing trees are sound. Kasson's trees: maple 10" S36W, 24.45'; balsam 7" S89W, 32.28'; n.pine 11" N9W, 72.56'. He notes the corner as being marked by a 5/8" dia. iron pipe.

November 7, 1990: I found and accepted a 5/8" dia., 44" long iron pipe with old wood post. I replaced pipe with aluminum post, 30" long, 2-1/2" dia., 24" in the ground with aluminum cap marked as shown below. I buried a "deep 1" magnet at the base of post. I found the following witnesses: maple(kasson) 12" S35W, 24.5 feet; dead balsam(kasson) 9" S87W, 32.8 feet; scribed pine stump(ccc) N29W, 27.1 feet; scribed pine stump(ccc) N20E, 45.4 feet; found pk nail in n.pine(kasson) 12" N7W, 72.75 feet; set nail in n.pine(ccc) 22" S3W, 152.05 feet. I established the following witnesses: set nail in w.pine 6" N29W, 28.00 feet; set nail in w.pine 8" N57E, 23.81 feet; set plastic sign post north, 1 foot.

(c)(d)(e) Plan view of corner with ties to at least four witness monuments. If in disagreement with previously established corner, show the distances between the two corners and also indicate the ties to the disputed corner.

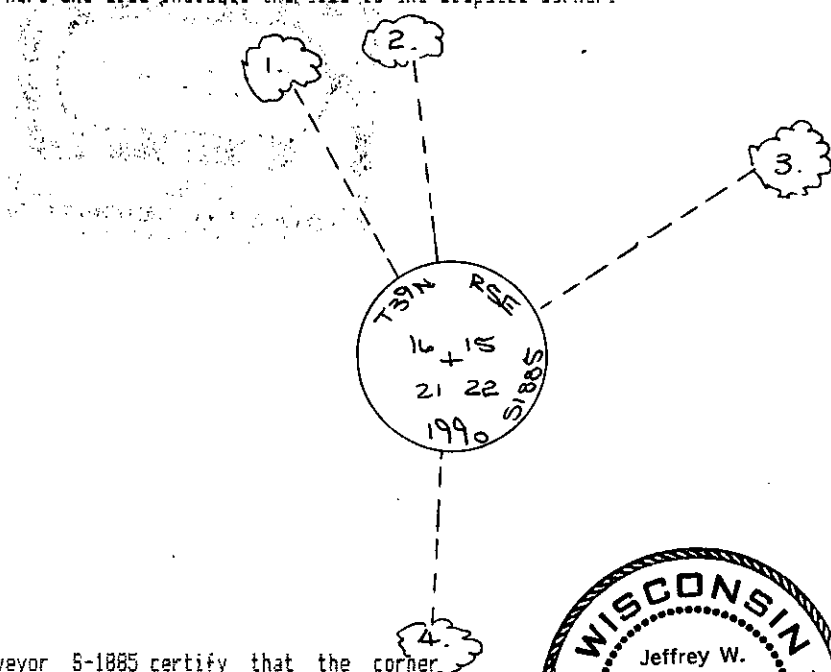
1. nail in w.pine 6"  
N29W, 28.00 feet.

2. pk nail in n.pine 12"  
N7W, 72.75 feet.

3. nail in w.pine 8"  
N57E, 23.81 feet.

4. nail in n.pine 22"  
S3W, 152.05 feet.

(not to scale)



I, Jeffrey W. Austin, Registered Land Surveyor S-1885 certify that the corner location on this record was determined by me or under my direction and control and that this U.S. Public Land Survey Monument Record is correct and complete to the best of my knowledge and belief.



*Jeffrey W. Austin*  
Signature

NOVEMBER 30, 1990  
Date

Index no. N-13

3905160000

REGISTER OF DEEDS OFFICE  
ONEIDA COUNTY, WIS.

**FILED**  
DEC 12 1990

At \_\_\_\_\_ O'Clock \_\_\_\_\_ M  
**THOMAS H. LEIGHTON**  
REGISTER OF DEEDS