

CERTIFIED LAND CORNER RESTORATION

U.S. Public Land Survey Monument Record

State of Wisconsin

County of Oneida

ss.

I, James F. Kasson, do hereby certify that on the 7 day of July, 1981, I found evidence of the East 1/4 corner of 16 Township 39 North, Range 5 East, Fourth Principal Meridian, as described hereon; and that from this evidence I established a new monument and accessories as described hereon to perpetuate the original location of this corner:

Description of original monument and accessories and subsequent restorations:

No evidence of original corner found. Wood post. Aspen 8" N18W, 271KJ
" 8" N24E 231KJ

Corner apparently perpetuated through the years, I found notes from Surveyor E.F. Kowalke in 1957 calling for an iron pipe and the following BT's: W Pine 28", S65W, 46.4'; N Pine 21", N70E, 36.7'; and N Pine 20" N55E, 36.8'.


1967 map by Nekoosa Edwards Paper Co. showed corner as iron pipe and showed 1 BT: N Pine 20", N60E, 36.9' (same as last mentioned K tree)

Description of corner evidence found:

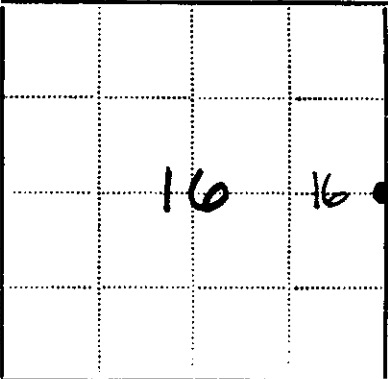
Found no iron pipe but did find Kowalke's Trees except for the one at 46.4 feet as it was uprooted. Crossed in distances and dug finding point of sharpened wooden stake 1"x2" which was probably placed alongside the pipe. We then traversed to SE Section corner of 16 and came up 3.94' short of paper company distance, we used EDM so this seemed quite reasonable. We also tied in pipes to the north shown on Scott notes and found no greater discrepancy than 0.27 feet.

Description of monument and accessories I established to perpetuate the location of this corner: Set 8/4/82

Set 2" dia. Berntsen Aluminum Monument (Oneida County)
Witness Trees: Pk nail in 10" R. Oak S30E, 60.82'
22"N.Pine N71E, 35.6' (refaced old Kowalke tree)
13" R. Oak S83E, 16.88'



SEC. 16 T39N, R5E



- - Corner monument restored
- -

Resident witnesses.....

Dated at Rhinelander, WI Wisconsin, this 6 day of Oct. 1982

Signature James F. Kasson Title R.L.S. 1416
(County Surveyor, Registered Land Surveyor, or other duly authorized official)

Surveyors Registration No. 1416

Office of Reg. of Deeds County of Oneida

I hereby certify that the within instrument was filed in this office for record on the 12 day of June 1986, and was filed in Book No. Page No. of County Records.

Signature Doris Verage Kubo Title Reg. of Deeds
Cynthia A. Peto Deputy

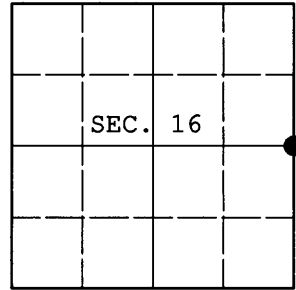
Township....., Range....., Section....., Index No....., Page No.....

7-13

U.S. PUBLIC LAND SURVEY MONUMENT RECORD

Note: This form is intended and designed to fulfill all requirements of Wisconsin Administrative Code, Chapter A-E 7.08 U.S. Public Land Survey Monument Record (3) (a) (b) (c) (d) (e) (f) (g) (h) (i). An additional sheet may be added if necessary to conform with said requirements.

(a) CORNER LOCATION: WISCRS (Oneida County)
1/4 Cor. of Secs. 15 & 16 N: 249,038.727 USft
Township 39 North E: 150,137.933 USft
Range 5 East of the 4th P.M. Datum: NAD 1983(2007)
Town of Minocqua County of Oneida



(b) HISTORY OF ORIGINAL CORNER ESTABLISHMENT

Original Surveyor: Alexander Anderson Original Accessories:
Date of Survey: Commenced: Sept. 15, 1863 aspen 8" N18°W, 27 lks.
Completed: Sept. 20, 1863 aspen 8" N24°E, 23 lks.

(b) (f) (g) (h) Description of monument found at this corner and if it was accepted, state all evidence (material, testimonial, occupational, plats, records, other monuments) used as a basis for accepting. If not accepted or if nothing was found, state evidence used as basis for establishing location. If re-established through lost corner proportionate methods, indicate all monuments, distances and directions used to establish. Indicate type of monument and sign post found or set.

NOTE: This is a perpetuation of a previous USPLS Monument Record by James F. Kasson, RLS dated October 6, 1982 and filed in the office of the Oneida County Register of Deeds. A complete history of the corner can be found on the previous monument record. I accept the previous location as a true and faithful perpetuation or reestablishment of the original corner location and further perpetuate it as follows.

March 4, 2013: I found and accepted Kasson's monument, a 2-1/2" diam. Oneida Co. aluminum monument. Kasson's accessories were found in substantial agreement with his previous record and were not remeasured as the sole purpose of this work is to report the coordinates of the corner point.

The coordinates shown were derived from a static GPS observation referenced to a VRS control point generated by the WISCORS network.

(c) (d) (e) Plan view of corner with ties to at least 4 witness monuments. If in disagreement with previously established corner, show the distances between the two corners and also indicate the ties to the disputed.

REGISTER OF DEEDS OFFICE
ONEIDA COUNTY
FILED

APR 11 2013

AT _____ O'CLOCK _____ M
KYLE J. FRANSON
REGISTER OF DEEDS

(i) I, Jeffrey W. Austin, Registered Land Surveyor No. S-1885, hereby certify that the corner location on this record was determined by me or under my direction and control and that this U.S. Public Land Survey Monument Record is correct and complete to the best of my knowledge and belief.



Signature

MAR 26, 2013

Date