

WILLIAM C. ROHDE
REGISTER OF DEEDS
Recorders Data

This form is intended to fulfill the requirements of Chapter A-E7.08 (3)(a) thru (i) U.S. Public Land Survey Monument Location Record, Wisconsin Administrative Code. Use the reverse side of form for continuation.

U.S. PUBLIC LAND SURVEY MONUMENT LOCATION RECORD

USPLS CORNER: NORTH 1/4 SECTION: 2 TOWNSHIP: 38 NORTH RANGE: 5 EAST
 NAME OF WATERWAY FOR M.C. CORNER : N/A SECTION LINE: N/A
 (CITY)(VILLAGE)(TOWN) OF: MINOCQUA COUNTY OF: ONEIDA

Description of monument found or placed and all other evidence used as the basis for monument location; including monuments and measurements required if the corner location was reestablished by lost corner proportionate methods. Also indicate name of the original surveyor, original survey date and the corner monument, bearing trees, witness or other reference monuments established, including measured bearing and distance ties, from available survey records.

Found and accepted an old 1.5" dia. iron pipe with stamped pipe cap 22" above grade in a 6" deep by 12" +/- dia. ground depression on a ridge slope down to the North; also a standard white poly 'T' marker post 5" North, a yellow poly marker stake and an old 4" square wood marker post lying flat North of the iron pipe. There were also rotted remnants of a previous white poly aerial photo panel nearby. South edge of a Pr plantation leads East of the corner along edge of an open field. Corner is accessible from residence at 7121 Ottertail Lane.

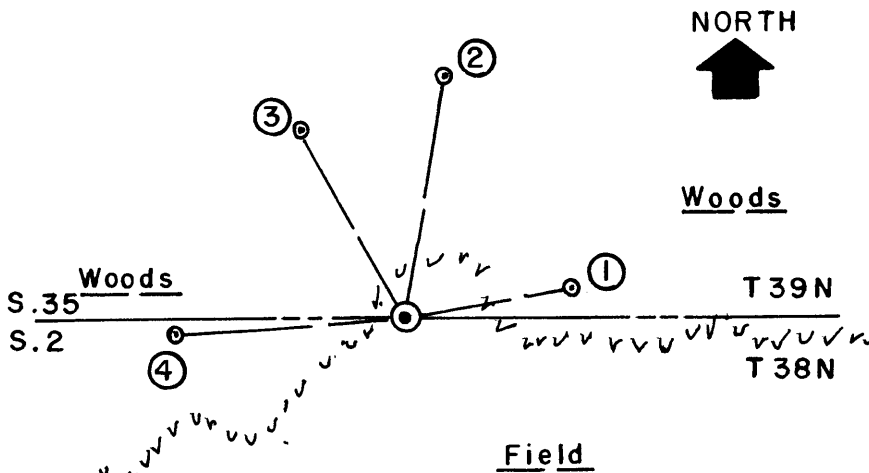
In 1860 Alfred Millard/GLO set a wood post as the original corner and noted OBTs: a 10" Pw N45°E 16 links and a 10" Pw S50°W 36 links; all now obliterated beyond recovery usage.

In February 1977, Thomas Boettcher/RLS 1763, noted a 1.5" capped iron pipe found in place at this corner per plat of survey filed as C-1377 in Oneida County survey records.

In January 2003, James L. Will/RLS 1410 notes a 1.5" capped iron pipe found in place at this corner per plat of survey filed as A-1212 in Oneida County survey records.

This recovery completed July 20, 2004; there were no direct witnesses.

Plan view map of monument location with bearing and distance ties to a minimum of four(4) described witness or reference monuments of concrete, natural stone, iron, live bearing trees or equivalent material. If applicable, also show a minimum of two(2) bearing and distance ties to any other monument found and not accepted; including the bearing and distance from the accepted monument.



SCALE: 1' = 20'


Unless otherwise indicated, all bearing tree ties are to a .25" dia. by 2.5" long PK nail with a 1.25" dia. steel washer driven into unblazed right face and a .25" dia. by 2.5" long PK nail with a 2" dia. steel washer stamped BT is also driven into unblazed face of bearing tree at DBH; the basis for measured bearings is by compass to nearest degree and all tie distances are measured horizontal by steel tape corrected to nearest 1/100th feet at standard temperature of 68° F.

WITNESS MONUMENT TIES:

- ① New 12" Pr BT N80°E 17.50'.
- ② New 12" Pr BT N10°E 25.97' to PK/washer 4.5' up in right face.
- ③ New 9" Pr BT N28°W 22.65' to PK/washer 6' up in right face.
- ④ New 6" Pr BT S87°W 24.04' to PK/washer 6.5' up in right face.

I flagged all BTs, monument and 'T' marker post blaze orange.

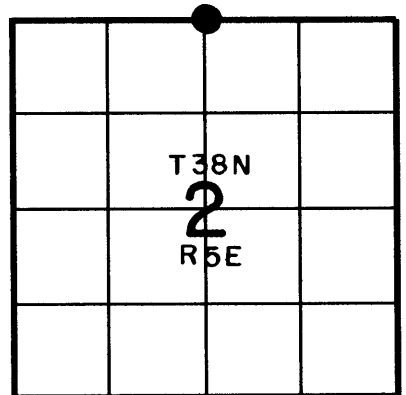
RLS SEAL:



LAND SURVEYOR CERTIFICATE:

I, William C. Rohde, hereby certify that I am duly licensed as a Professional Land Surveyor in the State of Wisconsin; that this USPLS monument location was determined by me and/or under my direct supervision and control; and that this U.S. Public Land Survey Monument Location Record is true and correct to the best of my knowledge and belief.

Signed: *William C. Rohde*
 William C. Rohde RLS 841



SECTION LOCATION MAP
 INDEX NO. 2 19

Date Signed: September 4, 2004

3905350020