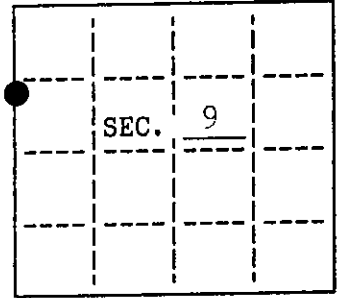


U. S. PUBLIC LAND SURVEY MONUMENT RECORD

Note: This form is intended and designed to fulfill all requirements of Wisconsin Administrative Code, Chapter A-8 7.08 U.S. Public Land Survey Monument Record (3)(a)(b)(c)(d)(e)(f)(g)(h)(i). An additional sheet may be added if necessary to conform with said requirements.

(a) CORNER LOCATION: State Plane Coordinates
 Meander corner of Sec. 9 X _____
 Township 39 North Y _____
 Range 6 East Datum Base _____
 Town/City Minocqua County of Cneida



(b) HISTORY OF ORIGINAL CORNER ESTABLISHMENT
 Original Surveyor: Alexander Anderson Original B.T.'S
 Date of Survey: Commenced Oct. 1863 Tamarack 5 N84°E, 58 lks.
 Completed Oct. 1863 Tamarack 8 N22°E, 20 lks.

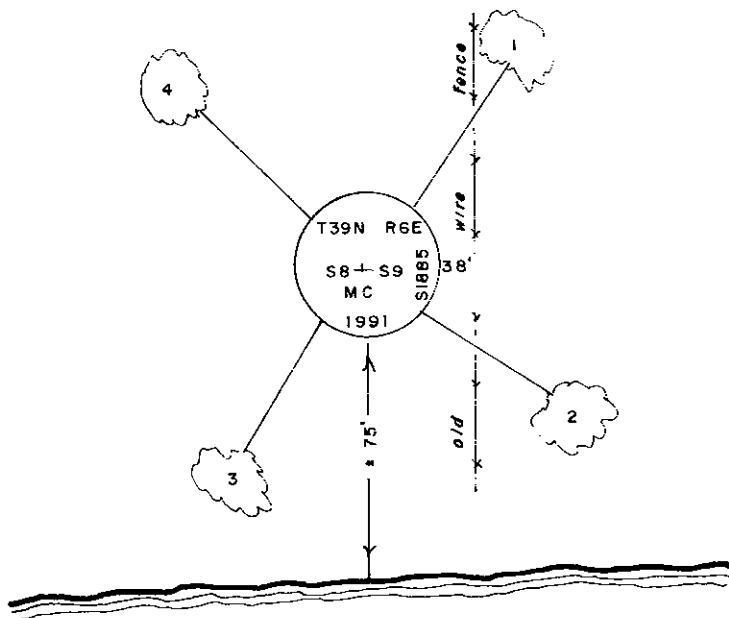
(b)(f)(g)(h) Description of monument found at this corner and if it was accepted, state all evidence (material, testimonial, occupational, plats, records, other monuments) used as a basis for accepting. If not accepted or if nothing was found, state evidence used as basis for establishing location. If reestablished through lost corner proportionate methods, indicate all monuments, distances and directions used to establish. Indicate type of monument and sign post found or set.

December 19, 1947: Map by Walter Hennig: Wood Post; (orig. gov't. PT)
 Tamarack 14' N20°E, 13.2'.

December 7, 1991: I found and accepted a 3' dia. wood post point. I replaced the point with a 1" dia. 72" long aluminum pipe with a 2-1/2" dia. Cneida Co. aluminum cap set 6" above the ground and marked as shown below. I found the following witnesses. (GLO) Tamarack stump 14' N21°E, 13.5 feet. I established the following witnesses: set nail in W.Pine 17" N34°E, 35.60 feet; set nail in Tamarack 7" S57°E, 11.08 feet, set nail in Tamarack 4" S31°W, 22.13 feet; set nail in P.Spruce 7' N45°W, 11.88 feet, set plastic sign post Northeast, 1-1/2 feet.

(see reverse)

(c)(d)(e) Plan view of corner with ties to at least 4 witness monuments. If in disagreement with previously established corner, show the distances between the two corners and also indicate the ties to the disputed.




1. nail in W.Pine 17' N34°E, 35.60 feet
2. nail in Tamarack 7" S57°E, 11.08 feet
3. nail in Tamarack 4" S31°W, 22.13 feet
4. nail in P.Spruce 7" N45°W, 11.88 feet


(not to scale)

HILL LAKE

(1) I, Jeffrey W. Austin, Reg. Land Surveyor hereby certify that the corner location on this record was determined by me or under my direction and control and that this U.S. Public Land Survey Monument Record is correct and complete to the best of my knowledge and belief.

Signature 

12-14-1991
Date



INDEX NO E-9 9

It should be noted that the half mile of original notes locating Hill Lake appears to have been run from the section corner South instead of from the one-quarter corner North. This was discovered by Mr. Pennig in 1947 and was noted on his map.

REGISTER OF DEEDS OFFICE
ONEIDA COUNTY, WIS.
FILED
DEC 18 1991
At _____ O'Clock _____ M
THOMAS H. LEIGHTON
REGISTER OF DEEDS